

NOTICE!!

These documents have been scanned!

Do not place un-scanned documents beneath this notice!

Do not remove this notice from this file!

GPO Jacket No. 560-102
Print Order 61540
Rise Business Services, LLC
Job=AZ15 5/22/2019



Box Number= AZ15079



Claim Begin-End: AMC394417-AMC394417

1 Initial Receipt



AZ15079-3

AMC394407-AMC394878

United States Department of the Interior
Bureau of Land Management
 BUSINESS & SUPPORT SVCS DIV
 ONE N CENTRAL AVE SUITE 800
 PHOENIX, AZ 85004 -4427
 Phone: (602) 417-9200

Receipt

No: 1768295

Transaction #: 1825944		ENTERED INTO COMPUTER
Date of Transaction: 08/22/2008		
CUSTOMER:	JAY SIMON 13031 REDINGTON RD TUCSON, AZ 85749	AUG 25 2008 <i>PR</i>

LINE #	QTY	DESCRIPTION	REMARKS	UNIT PRICE	TOTAL
1	1.00	LOCATABLE MINERALS / MINING CLAIMS-NEW, UNADJUD, ONE OR MORE AUTH NOS / NEW MINING CLAIM PROCESSING FEE \$15 (1930) CASES: AMC394417/\$15.00		- n/a -	15.00
2	1.00	LOCATABLE MINERALS / MINING CLAIMS-NEW, UNADJUD, ONE OR MORE AUTH NOS / NEW MINING CLAIM LOCATION FEE \$30 (1993) CASES: AMC394417/\$30.00		- n/a -	30.00
3	1.00	LOCATABLE MINERALS / MINING CLAIMS-NEW, UNADJUD, ONE OR MORE AUTH NOS / NEW MINING CLM MAINT FEE \$125 (1993) CASES: AMC394417/\$125.00		- n/a -	125.00
TOTAL:					\$170.00

PAYMENT INFORMATION			
1	AMOUNT:	\$170.00	POSTMARKED: N/A
	TYPE:	CASH	RECEIVED: 08/22/2008
	NAME:	SIMON, JAY 13031 REDINGTON RD TUCSON AZ 85749	

NOTICE!!

These documents have been scanned!

Do not place un-scanned documents beneath this notice!

Do not remove this notice from this file!

GPO Jacket No. 560-102
Print Order 61540
Rise Business Services, LLC
Job=AZ15 5/22/2019




Box Number= AZ15079



Claim Begin-End: AMC394417-AMC394417

2 Correspondence



AZ15079-3

AMC394407-AMC394878

**NO
DOCUMENTS
FOUND**

NO DOCUMENTS FOUND
NO DOCUMENTS FOUND

NOTICE!!

These documents have been scanned!

Do not place un-scanned documents beneath this notice!

Do not remove this notice from this file!

GPO Jacket No. 560-102
Print Order 61540
Rise Business Services, LLC
Job=AZ15 5/22/2019



Box Number= AZ15079



Claim Begin-End: AMC394417-AMC394417

3 Transfers



AZ15079-3

AMC394407-AMC394878

**NO
DOCUMENTS
FOUND**

NO DOCUMENTS FOUND
NO DOCUMENTS FOUND

NOTICE!!

These documents have been scanned!

Do not place un-scanned documents beneath this notice!

Do not remove this notice from this file!

GPO Jacket No. 560-102
Print Order 61540
Rise Business Services, LLC
Job=AZ15 5/22/2019



Box Number= AZ15079



Claim Begin-End: AMC394417-AMC394417

4 Annual Filings



AZ15079-3

AMC394407-AMC394878

UNITED STATES
DEPARTMENT OF THE INTERIOR
BUREAU OF LAND MANAGEMENT
MAINTENANCE FEE WAIVER CERTIFICATION

SEE INSTRUCTIONS ON PAGE 2

FORM APPROVED
OMB NO. 1004-0114
Expires: January 31, 2020

1. This small miner waiver is filed for the assessment year beginning on September 1, 2018 and ending on September 1, 2019.
2. The undersigned and all related parties owned ten or fewer mining claims, mill, or tunnel sites located and maintained on Federal lands in the United States of America on September 1, 2018.
3. The undersigned have performed the assessment work required by law for each mining claim listed prior to filing this waiver and understand that by filing this form, the undersigned must file an affidavit of assessment work with the Bureau of Land Management (BLM) by the December 30th following the filing of this waiver.
4. The undersigned understand that if the assessment work obligation has not yet come due under 30 U.S.C. 28 (for those claims in their first assessment year only), a notice of intent to hold reciting this condition must be recorded by the December 30th following the filing of this waiver.
5. The undersigned understand that mill and tunnel sites may also be listed on this waiver and be waived from payment of the maintenance fee, and that a notice of intent to hold for these sites is required to be filed with the BLM by the December 30th following the filing of this waiver.
6. The undersigned understand and acknowledge that pursuant to 43 U.S.C. 1212 and 18 U.S.C. 1001, the filing or recording of a false, fictitious, or fraudulent document with the BLM may result in a fine of up to \$250,000, a prison term not to exceed five years, or both.
7. The mining claims, mill or tunnel sites for which this waiver from payment of the maintenance fees is requested are:

CLAIM OR SITE NAME	BLM RECORDATION SERIAL NUMBER
1. AJ3	362393 (913)
2. AJ4	362394
3. AJ5	362395
4. AJ6	362396
5. AJ7	362397
6. AJ8	362398
7. AJ9	362399
8. AJ10	362400
9. AJ11	372589
10. AJ12	394417

The owner(s) (claimants) of the above mining claims and sites are:

JAY SIMON

(Owner's Name - Please Print)

13031 REDINGTON ROAD

(Owner's Mailing Address)

TUCSON

(City)

AZ

(State)

85749

(Zip Code)

(Owner's Name - Please Print)

(Owner's Signature)

(Owner's Mailing Address)

(City)

(State)

(Zip Code)

(Owner's Name - Please Print)

(Owner's Signature)

(Owner's Mailing Address)

(City)

(State)

(Zip Code)

(Owner's Name - Please Print)

(Owner's Signature)


(Owner's Mailing Address)

(City)

(State)

(Zip Code)

(Continued on page 2)



#4242495



W
JAY SIMON
13031 REDINGTON RD
TUCSON AZ 85749

Amc362393
372589
394417

Form 3830-4
(January 2017)

UNITED STATES
DEPARTMENT OF THE INTERIOR
BUREAU OF LAND MANAGEMENT

FORM APPROVED
OMB NO.: 1004-0114
Expires: January 31, 2020

AFFIDAVIT OF ANNUAL ASSESSMENT WORK

WHEN RECORDED, MAIL DOCUMENT TO:

NAME: JAY SIMON
ADDRESS: 13031 REDINGTON ROAD
CITY, STATE, ZIP: TUCSON, ARIZONA 85749

FOR COUNTY RECORDER'S USE

No. of Claims 10
x \$10/claim
Total due BLM \$ 100 -

TO ALL WHOM IT MAY CONCERN:

1. The undersigned certifies that at least \$100 per claim was expended for development, labor and improvements, or equivalent value added, as the annual assessment work for the assessment year ending September 1, 2018 for the following contiguous unpatented mining claim(s), located in the County of PIMA, in the State of ARIZONA.

BLM Serial No.	Name of Claim	Tp	Rg	Sec	Mer	County Recordation Book and Page No.	Co. Recording Date
		Example: 13N 5E 14 MDM					
362393	AJ3	22S	10E	5&8	12	12358 1907	8/4/2004
362394	AJ4	22S	10E	5&8	12	12358 1909	8/4/2004
362395	AJ5	22S	10E	5,8&4	12	12358 1911	8/4/2004
362396	AJ6	22S	10E	5&8	12	12358 1913	8/4/2004
362397	AJ7	22S	10E	5	12	12358 1915	8/4/2004
362398	AJ8	22S	10E	5	12	12358 1917	8/4/2004
362399	AJ9	22S	10E	5	12	12358 1919	8/4/2004
362400	AJ10	22S	10E	5	12	12358 1922	8/4/2004
372589	AJ11	22S	10E	4&5	12	12767 1594	3/23/2006
394417	AJ12	22S	10E	4&5	12	12767 1596	7/24/2008

(Continued on page 2)

4242495

ENTERED
AUG 30 2018
BY: [Signature]

RECEIVED
STATE OFFICE
2018 AUG 21 P 1:53
TUCSON, ARIZONA

2. Type of labor and improvements (specify what was done and give the total value for that labor and improvement to show at least \$100 for each claim). If a geological, geochemical, or geophysical survey was performed, as per 30 U.S.C. 28-1, reference the title of the report of survey, give cost and date of the survey and report, and indicate it was filed with the County Recorder:

Description of Work Performed	Value of Work Performed	Date Work Was Performed
REPAIR ROAD WASHOUT & COLLAR DEER MINE,	570.00	JULY 8-12/2018
REMOVE DEBRIS AJAX # 3 TUNNEL,	400.00	JULY 8-12/2018
SCALE CEILING & AJAX 1 & 2 TUNNELS	350.00	JULY 8-12/2018
REPAIR COLLAR AJAX 1 TUNNEL	500.00	JULY 8-12/2018
REMOVE DEBRIS OFFSITE TO APPROVED DUMP	235.00	JULY 8-12/2018

3. Name and mailing address of each person who performed the labor and improvements:

Name (please print)

JAY SIMON

ANTONIO BENEVIDEZ

Current Mailing Address (please print)

13031 REDINGTON ROAD, TUCSON ARIZONA

GENERAL DELIVERY, ARIVCA, AZ 85601

4. Name and mailing address of each person who holds and claims the subject mining claim(s) or the valuable minerals contained therein. Be sure to indicate if there is a change of address:

Name (please print)

JAY SIMON

Current Mailing Address (please print)

13031 REDINGTON ROAD, TUCSON AZ 85739

5. The undersigned testifies that on the date of JULY 12TH, 2018, all monuments required by law were erected upon the subject claim(s), and all notices required by law were posted on the subject claim(s) or copies thereof were in place, and at said date, each corner monument bore or contained

markings sufficient to appropriately designate the corner of the claim to which it pertains and the name of the claim(s).

I hereby certify under penalty of perjury under the laws of the State of ARIZONA that the foregoing statements are true and correct:

Jay R. Smith
(Signature of person responsible for above statement)

Date: 8-6-18

Title 18 U.S.C. 1001 and 43 U.S.C. 1212 make it a crime for any person knowingly and willfully to make to any department or agency of the United States any false, fictitious or fraudulent statements or representations as to any matter within its jurisdiction.


Notary Block

SUBSCRIBED AND SWORN TO before me, this 6 day of August 20 18

By: Yvonne Ramirez
(Signature of Affiant)

Title: Notary Public

My Commission Expires: 11/09/2020



INSTRUCTIONS

1. This is an optional form that may be used to satisfy the requirements for the Bureau of Land Management (BLM) under the provisions of 43 U.S.C. §1744 and 30 U.S.C. §28-28d and the regulations thereunder (43 CFR part 3835). Since local and State laws may vary, you should contact your local and State agencies where the claims are located to ensure all applicable laws and requirements are satisfied.
2. The claimant(s) must fill in the date in paragraph 1 for the applicable assessment year and the county and state where the claims are located.
3. All claim names, BLM serial numbers, legal descriptions, and original county recording information must be listed for the claims pertaining to this assessment notice.
4. The claimant(s) must complete paragraph 2 listing all labor or improvements which was performed on or did benefit the subject mining claims. The value and date of the labor or improvements must also be listed. The total amount of labor or improvements can be listed, but the total expenditure must equal at least \$100 for each claim.
5. The names and current mailing addresses of the person(s) performing the labor shall be listed in paragraph 3.
6. The name and current mailing address of each owner (claimant) of the claims shall be listed in paragraph 4. The mailing address shall be the owner's address and not the address of an agent or anyone representing the claimant. Be sure to note if there has been a change of address.
7. Paragraph 5 shall be completed to show the date it was verified that all monuments required by law were properly erected, all notices were posted, and that corners were appropriately designated for all claims listed.
8. An exact legible reproduction or duplicate (other than microfilm or other electronic media) of this affidavit or another type of affidavit of assessment work that you file or will file in the county where each claim is located, must be filed with the BLM on or before December 30 of the calendar year in which the assessment year ends. For mill or tunnel sites, a separate notice of intent to hold must be filed with the BLM on or before December 30. Requirements for filing a notice of intent to hold can be found at 43 CFR 3835.33.
9. A processing fee of \$10 for each claim listed must be remitted to the BLM along with this or another affidavit of assessment work.

RECEIVED
BLM AZ STATE OFFICE
PHOENIX, ARIZONA
2018 AUG 21 P 1:53

Simon
13031 E. Redington Rd.
Tucson, Az. 85749

RECEIVED
2018 AUG 21 P 1:53
RETURN RECEIPT
REQUESTED
PHOENIX ARIZONA



7018 1130 0001 0243 5064



1000



85004



U.S. POSTAGE
PAID
TUCSON, AZ
85715
AUG 16, 18
AMOUNT
\$6.41
R2303S101800-05

B.L.M.
One N. Central Ave.

57.800

Phoenix, Az. 85004-4427
85004-442700

United States Department of the Interior
Bureau of Land Management
DIV OF LANDS, MINRLS & ENERGY
ONE N CENTRAL AVE
PHOENIX, AZ 85004 -4427
Phone: 602-417-9200

Receipt

No: 4242495

Transaction #: 4357926	
Date of Transaction: 08/23/2018	
CUSTOMER:	
	JAY SIMON 13031 E REDINGTON RD TUCSON, AZ 85749-9732 US

LINE #	QTY	DESCRIPTION	REMARKS	UNIT PRICE	TOTAL
1	1.00	LOCATABLE MINERALS / MINING CLAIMS- NOT NEW-UNADJUD, ONE AUTH NO. ONLY / MINING CLAIM MONEY RECEIVED CASES: AMC362393/\$100.00	POL 2018/10 WAV	- n/a -	100.00
TOTAL:					\$100.00

PAYMENT INFORMATION				
1	AMOUNT:	100.00	POSTMARKED:	N/A
	TYPE:	CHECK	RECEIVED:	08/21/2018
	CHECK NO:	0910912273		
	NAME:	SIMON, JAY 13031 E REDINGTON RD TUCSON AZ 85749-9732 US		

REMARKS

This receipt was generated by the automated BLM Collections and Billing System and is a paper representation of a portion of the official electronic record contained therein.

AMC 362393
372589
394417

357

[Signature]

Form 3830-2
()

UNITED STATES
DEPARTMENT OF THE INTERIOR
BUREAU OF LAND MANAGEMENT

MAINTENANCE FEE WAIVER CERTIFICATION

FORM APPROVED
OMB NO. 1004-0114
Expires:

SEE INSTRUCTIONS ON PAGE 2

1. This small miner waiver is filed for the assessment year beginning on September 1, 2017 and ending on September 1, 2018.
2. The undersigned and all related parties owned ten or fewer mining claims, mill, or tunnel sites located and maintained on Federal lands in the United States of America on September 1, 2017.
3. The undersigned have performed the assessment work required by law for each mining claim listed prior to filing this waiver and understand that by filing this form, the undersigned must file an affidavit of assessment work with the Bureau of Land Management (BLM) by the December 30th following the filing of this waiver.
4. The undersigned understand that if the assessment work obligation has not yet come due under 30 U.S.C. 28 (for those claims in their first assessment year only), a notice of intent to hold reciting this condition must be recorded by the December 30th following the filing of this waiver.
5. The undersigned understand that mill and tunnel sites may also be listed on this waiver and be waived from payment of the maintenance fee, and that a notice of intent to hold for these sites is required to be filed with the BLM by the December 30th following the filing of this waiver.
6. The undersigned understand and acknowledge that pursuant to 43 U.S.C. 1212 and 18 U.S.C. 1001, the filing or recording of a false, fictitious, or fraudulent document with the BLM may result in a fine of up to \$250,000, a prison term not to exceed five years, or both.
7. The mining claims, mill or tunnel sites for which this waiver from payment of the maintenance fees is requested are:

CLAIM OR SITE NAME	BLM RECORDATION SERIAL NUMBER
1. AJ3	362393
2. AJ4	362394
3. AJ5	362395
4. AJ6	362396
5. AJ7	362397
6. AJ8	362398
7. AJ9	362399
8. AJ10	362400
9. AJ11	372589
10. AJ12	394417

RECEIVED
BLM AZ STATE OFFICE
2017 AUG 22 A 6:50
PHOENIX, ARIZONA

The owner(s) (claimants) of the above mining claims and sites are:

Jay Simon	<i>[Signature]</i>		
(Owner's Name - Please Print)	(Owner's Signature)		
13031 Redington Road	Tucson	AZ	85749
(Owner's Mailing Address)	(City)	(State)	(Zip Code)

(Owner's Name - Please Print)	(Owner's Signature)		
(Owner's Mailing Address)	(City)	(State)	(Zip Code)

(Owner's Name - Please Print)	(Owner's Signature)		
(Owner's Mailing Address)	(City)	(State)	(Zip Code)

(Owner's Name - Please Print)	(Owner's Signature)		
(Owner's Mailing Address)	(City)	(State)	(Zip Code)

483 9217
ENTERED
SEP 07 2017
BY: *[Signature]*

(Continued on page 2)

[Handwritten initials]



SEQUENCE: 20172160106
NO. PAGES: 3
AFFPL 08/04/2017
11:26:09
MAIL
AMOUNT PAID: \$15.00

W
JAY SIMON
13031 REDINGTON RD
TUCSON AZ 85749

Form 3830-4
(January 2017)

UNITED STATES
DEPARTMENT OF THE INTERIOR
BUREAU OF LAND MANAGEMENT

AFFIDAVIT OF ANNUAL ASSESSMENT WORK

FORM APPROVED 394417
OMB NO.: 1004-0114
Expires: January 31, 2020

WHEN RECORDED, MAIL DOCUMENT TO:

NAME: Jay Simon
ADDRESS: 13031 Redington Road
CITY, STATE, ZIP: Tucson, Arizona 85749

FOR COUNTY RECORDER'S USE

No. of Claims 10
x \$10/claim
Total due BLM \$ 100.00

TO ALL WHOM IT MAY CONCERN:

1. The undersigned certifies that at least \$100 per claim was expended for development, labor and improvements, or equivalent value added, as the annual assessment work for the assessment year ending September 1, 2017 for the following contiguous unpatented mining claim(s), located in the County of Pima, in the State of Arizona.

BLM Serial No.	Name of Claim	Tp	Rg	Sec	Mer	County Recordation Book and Page No.	Co. Recording Date
		Example: 13N 5E 14 MDM					
362393	AJ3	22S	10E	5&8	12	12358 1907	8/4/2004
362394	AJ4	22S	10E	5&8	12	12358 1909	8/4/2004
362395	AJ5	22S	10E	5,8&4	12	12358 1911	8/4/2004
362396	AJ6	22S	10E	5&8	12	12358 1913	8/4/2004
362397	AJ7	22S	10E	5	12	12358 1915	8/4/2004
362398	AJ8	22S	10E	5	12	12358 1917	8/4/2004
362399	AJ9	22S	10E	5	12	12358 1919	8/4/2004
362400	AJ10	22S	10E	5	12	12358 1922	8/4/2004
372589	AJ11	22S	10E	4&5	12	12767 1594	3/23/2006
394417	AJ12	22S	10E	4&5	12	12767 1596	7/24/2008

(Continued on page 2)

39149807

PHOENIX, AZ

2017 AUG 21

BLM AUG 21

ENTERED
AUG 25 2017
BY: *pro*

2. Type of labor and improvements (specify what was done and give the total value for that labor and improvement to show at least \$100 for each claim). If a geological, geochemical, or geophysical survey was performed, as per 30 U.S.C. 28-1, reference the title of the report of survey, give cost and date of the survey and report, and indicate it was filed with the County Recorder:

Description of Work Performed	Value of Work Performed	Date Work Was Performed
Remove rock fall and timber cave in in Ajax #3 tunnel	\$1,560.00	July 2-5-2017

3. Name and mailing address of each person who performed the labor and improvements:

Name (please print)

Carl Rice

Antonio Benevidez

Current Mailing Address (please print)

5753 East North Street Tucson, AZ 85712

General Delivery, Arivaca, AZ 85601

4. Name and mailing address of each person who holds and claims the subject mining claim(s) for the valuable minerals contained therein. Be sure to indicate if there is a change of address:

Name (please print)

Jay Simon

Current Mailing Address (please print)

13031 Redington Road Tucson, AZ 85749

5. The undersigned testifies that on the date of July 5th, 2017, all monuments required by law were erected upon the subject claim(s), and all notices required by law were posted on the subject claim(s) or copies thereof were in place, and at said date, each corner monument bore or contained

RECEIVED
PLM AZ STATE OFFICE
2017 AUG 22 A 6:51
PHOENIX, ARIZONA

markings sufficient to appropriately designate the corner of the claim to which it pertains and the name of the claim(s).

I hereby certify under penalty of perjury under the laws of the State of ARIZONA that the foregoing statements are true and correct:

Matty Carl Rice
(Signature of person responsible for above statement)

Date: 8/4/2017

Title 18 U.S.C. 1001 and 43 U.S.C. 1212 make it a crime for any person knowingly and willfully to make to any department or agency of the United States any false, fictitious or fraudulent statements or representations as to any matter within its jurisdiction.

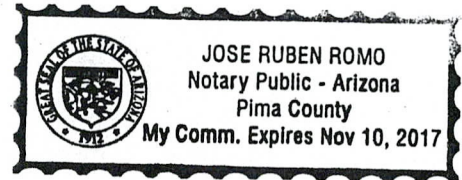
Notary Block

SUBSCRIBED AND SWORN TO before me, this 4th day of August 20 17

By: [Signature]
(Signature of Affiant)

Title: Notary Public

My Commission Expires: Nov 10, 2017



INSTRUCTIONS

1. This is an optional form that may be used to satisfy the requirements for the Bureau of Land Management (BLM) under the provisions of 43 U.S.C. §1744 and 30 U.S.C. §28-28d and the regulations thereunder (43 CFR part 3835). Since local and State laws may vary, you should contact your local and State agencies where the claims are located to ensure all applicable laws and requirements are satisfied.
2. The claimant(s) must fill in the date in paragraph 1 for the applicable assessment year and the county and state where the claims are located.
3. All claim names, BLM serial numbers, legal descriptions, and original county recording information must be listed for the claims pertaining to this assessment notice.
4. The claimant(s) must complete paragraph 2 listing all labor or improvements which was performed on or did benefit the subject mining claims. The value and date of the labor or improvements must also be listed. The total amount of labor or improvements can be listed, but the total expenditure must equal at least \$100 for each claim.
5. The names and current mailing addresses of the person(s) performing the labor shall be listed in paragraph 3.
6. The name and current mailing address of each owner (claimant) of the claims shall be listed in paragraph 4. The mailing address shall be the owner's address and not the address of an agent or anyone representing the claimant. Be sure to note if there has been a change of address.
7. Paragraph 5 shall be completed to show the date it was verified that all monuments required by law were properly erected, all notices were posted, and that corners were appropriately designated for all claims listed.
8. An exact legible reproduction or duplicate (other than microfilm or other electronic media) of this affidavit or another type of affidavit of assessment work that you file or will file in the county where each claim is located, must be filed with the BLM on or before December 30 of the calendar year in which the assessment year ends. For mill or tunnel sites, a separate notice of intent to hold must be filed with the BLM on or before December 30. Requirements for filing a notice of intent to hold can be found at 43 CFR 3835.33.
9. A processing fee of \$10 for each claim listed must be remitted to the BLM along with this and any other affidavit of assessment work.

RECEIVED
STATE OFFICE
AUG 22 A 6:51
BLM ARIZONA

United States Department of the Interior
Bureau of Land Management
DIV OF LANDS, MINRLS & ENERGY
ONE N CENTRAL AVE
PHOENIX, AZ 85004 -4427
Phone: 602-417-9200

Receipt

No: 3949807

Transaction #: 4059534	
Date of Transaction: 08/22/2017	
CUSTOMER:	
	JAY SIMON 13031 E REDINGTON RD TUCSON, AZ 85749-9732 US

LINE #	QTY	DESCRIPTION	REMARKS	UNIT PRICE	TOTAL
1	1.00	LOCATABLE MINERALS / MINING CLAIMS- NOT NEW-UNADJUD, ONE AUTH NO. ONLY / MINING CLAIM MONEY RECEIVED CASES: AMC362393/\$100.00	POL 2017/10 WAV	- n/a -	100.00
TOTAL:					\$100.00

PAYMENT INFORMATION				
1	AMOUNT:	100.00	POSTMARKED:	08/17/2017
	TYPE:	CHECK	RECEIVED:	08/22/2017
	CHECK NO:	24626652041		
	NAME:	SIMON, JAY 13031 E REDINGTON RD TUCSON AZ 85749-9732 US		

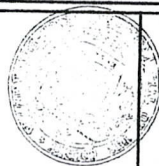
REMARKS

This receipt was generated by the automated BLM Collections and Billing System and is a paper representation of a portion of the official electronic record contained therein.

UNITED STATES
DEPARTMENT OF THE INTERIOR
BUREAU OF LAND MANAGEMENT

AFFIDAVIT OF ANNUAL ASSESSMENT WORK

FORM APPROVED 382114
OMB NO.: 1004-0114
Expires: October 31, 2016 363487
382103



2016-08076

Page 1 of 3

Requested By: Clinton Levis

SUZANNE SAINZ, RECORDER

SANTA CRUZ COUNTY, ARIZONA

12-19-2016 03:01 PM Recording Fee \$15.00

358426

394417

WHEN RECORDED, MAIL DOCUMENT TO:

NAME: CLINTON LEVIS

ADDRESS: 14076 CLOVIS POINT WAY

CITY, STATE, ZIP: MARANA ARIZONA 85658

FOR COUNTY RECORDER'S USE

No. of Claims _____

x \$10/claim

Total due BLM \$ _____

TO ALL WHOM IT MAY CONCERN:

1. The undersigned certifies that at least \$100 per claim was expended for development, labor and improvements, or equivalent value added, as the annual assessment work for the assessment year ending September 1, 2016 for the following contiguous unpatented mining claim(s), located in the County of SANTA CRUZ, in the State of ARIZONA.

BLM Serial No.	Name of Claim	Tp Rg Sec Mer				County Recordation Book and Page No.	Date
		Example: 13N 5E 14 MDM					
382114	YJEW-1	22S	10E	21&22	12	2007-08063	06/06/2007

RECEIVED
BLM RECORDS OFFICE
2017 JAN - 3 P 2:53
PHOENIX, ARIZONA

3736358

(Continued on page 2)

ENTERED
JAN 05 2017
BY: RAm

2. Type of labor and improvements (specify what was done and give the total value for that labor and improvement to show at least \$100 for each claim). If a geological, geochemical, or geophysical survey was performed, as per 30 U.S.C. 28-1, reference the title of the report of survey, give cost and date of the survey and report, and indicate it was filed with the County Recorder:

Description of Work Performed	Value of Work Performed	Date Work Was Performed
ROAD WORK, REMOVING DEBRIS AND CAVED ROCK FROM SHAFT, TRANSPORTING DEBRIS TO OFFSITE APPROVED LAND FILL	\$330.00	08/06/2026

3. Name and mailing address of each person who performed the labor and improvements:

Name (please print)

Current Mailing Address (please print)

CARL RICE & JASON ONOFRO,
DAY LABORER.

5753 E NORTH STREET TUCSON, ARIZONA 86712

4. Name and mailing address of each person who holds and claims the subject mining claim(s) for the valuable minerals contained therein. Be sure to indicate if there is a change of address:

Name (please print)

Current Mailing Address (please print)

CLINTON LEVIS

14076 CLOVIS POINT WAY MARANA ARIZONA 85658

RECEIVED
2017 JAN -3 P 2:54
PHOENIX, ARIZONA

5. The undersigned testifies that on the date of AUGUST 6, 2016, all monuments required by law were erected upon the subject claim(s), and all notices required by law were posted on the subject claim(s) or copies thereof were in place, and at said date, each corner monument bore or contained

markings sufficient to appropriately designate the corner of the claim to which it pertains and the name of the claim(s).

I hereby certify under penalty of perjury under the laws of the State of ARIZONA that the foregoing statements are true and correct:

Clint L Date: 11-21-16
(Signature of person responsible for above statement)

Title 18 U.S.C. 1001 and 43 U.S.C. 1212 make it a crime for any person knowingly and willfully to make to any department or agency of the United States any false, fictitious or fraudulent statements or representations as to any matter within its jurisdiction.


Notary Block

SUBSCRIBED AND SWORN TO before me, this 21 day of November 20 16

By: Clint L
(Signature of Affiant)

Title: Notary Public Dr. [Signature]

My Commission Expires: 8/4/19



INSTRUCTIONS

1. This is an optional form that may be used to satisfy the requirements for the Bureau of Land Management (BLM) under the provisions of 43 U.S.C. §1744 and 30 U.S.C. §28-28d and the regulations thereunder (43 CFR part 3835). Since local and State laws may vary, you should contact your local and State agencies where the claims are located to ensure all applicable laws and requirements are satisfied.
2. The claimant(s) must fill in the date in paragraph 1 for the applicable assessment year and the county and state where the claims are located.
3. All claim names, BLM serial numbers, legal descriptions, and original county recording information must be listed for the claims pertaining to this assessment notice.
4. The claimant(s) must complete paragraph 2 listing all labor or improvements which was performed on or did benefit the subject mining claims. The value and date of the labor or improvements must also be listed. The total amount of labor or improvements can be listed, but the total expenditure must equal at least \$400 for each claim.
5. The names and current mailing addresses of the person(s) performing the labor shall be listed in paragraph 3.
6. The name and current mailing address of each owner (claimant) of the claims shall be listed in paragraph 4. The mailing address shall be the owner's address and not the address of an agent or anyone representing the claimant. Be sure to note if there has been a change of address.
7. Paragraph 5 shall be completed to show the date it was verified that all monuments required by law were properly erected, all notices were posted, and that corners were appropriately designated for all claims listed.
8. An exact legible reproduction or duplicate (other than microfilm or other electronic media) of this affidavit or another type of affidavit of assessment work that you file or will file in the county where each claim is located, must be filed with the BLM on or before December 30 of the calendar year in which the assessment year ends. For mill or tunnel sites, a separate notice of intent to hold must be filed with the BLM on or before December 30. Requirements for filing a notice of intent to hold can be found at 43 CFR 3835.33.
9. A processing fee of \$10 for each claim listed must be remitted to the BLM along with this or any other affidavit of assessment work.

UNITED STATES
DEPARTMENT OF INTERIOR
BUREAU OF LAND MANAGEMENT

FORM APPROVED
OMB NO.: 1004-0114
Expires: October 31, 2016

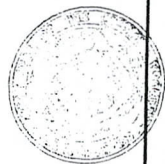
AFFIDAVIT OF ANNUAL ASSESSMENT WORK

WHEN RECORDED, MAIL DOCUMENT TO:

NAME: CLINTON LEVIS

ADDRESS: 14076 CLOVIS POINT WAY

CITY, STATE, ZIP: MARANA ARIZONA 856582016



2016-08078

Page 1 of 3

Requested By: Clinton Levis

SUZANNE SAINZ, RECORDER

SANTA CRUZ COUNTY, ARIZONA

12-19-2016 03:01 PM Recording Fee \$15.00

FOR COUNTY RECORDER'S USE

No. of Claims _____

x \$10/claim

Total due BLM \$ _____

TO ALL WHOM IT MAY CONCERN:

1. The undersigned certifies that at least \$100 per claim was expended for development, labor and improvements, or equivalent value added, as the annual assessment work for the assessment year ending September 1, 2016 for the following contiguous unpatented mining claim(s), located in the County of SANTA CRUZ _____, in the State of ARIZONA _____.

BLM Serial No.	Name of Claim	Tp Rg Sec Mer				County Recordation Book and Page No.	Date
		Example: 13N 5E 14 MDM					
363488	TA6	23S	11E	18&19	12	1067-821	09/01/2004
363490	TA23	23S	11E	19	12	1067-833	09/01/2004
363491	TA24	23S	11E	19	12	1067-825	09/01/2004

RECEIVED
LAND RECORDS OFFICE
2011 JAN -3 P 2:53
PHOENIX, ARIZONA

RECEIVED
COUNTY RECORDER
SANTA CRUZ, ARIZONA
2017 JAN -3 P 2:53

2. Type of labor and improvements (specify what was done and give the total value for that labor and improvement to show at least \$100 for each claim). If a geological, geochemical, or geophysical survey was performed, as per 30 U.S.C. 28-1, reference the title of the report of survey, give cost and date of the survey and report, and indicate it was filed with the County Recorder:

Description of Work Performed	Value of Work Performed	Date Work Was Performed
CLEAR ROCKFALL IN LOWER ADIT & TUNNEL TA6, REMOVE DEBRIS		
FROM BOTTOM OF WINZE CONNECTING LEVEL THREE AND LEVEL		
ONE. REMOVE ROTTED TIMBERS & OTHER DEBRIS FROM WINZE &		
LOWER ADIT/TUNNEL TO OFF SITE APPROVED LAND FILL,	\$730.00	8/1 & 8/2 2016

3. Name and mailing address of each person who performed the labor and improvements:

Name (please print)

CARL RICE & JASON ONOFRO,

DAY LABORER

Current Mailing Address (please print)

5753 E NORTH STREET TUCSON AZ 85712CLINTON LEVIS

4. Name and mailing address of each person who holds and claims the subject mining claim(s) for the valuable minerals contained therein. Be sure to indicate if there is a change of address:

Name (please print)

CLINTON LEVIS

Current Mailing Address (please print)

14076 CLOVIS POINT WAY, MARANA, ARIZONA 85658

RECEIVED
2017 JAN - 3 P 2:53
DENIX, ARIZONA

5. The undersigned testifies that on the date of AUGUST 2, 2016, all monuments required by law were erected upon the subject claim(s), and all notices required by law were posted on the subject claim(s) or copies thereof were in place, and at said date, each corner monument bore or contained

markings sufficient to appropriately designate the corner of the claim to which it pertains and the name of the claim(s).

I hereby certify under penalty of perjury under the laws of the State of ARIZONA that the foregoing statements are true and correct:

[Signature] Date: 11-21-16
(Signature of person responsible for above statement)

Title 18 U.S.C. 1001 and 43 U.S.C. 1212 make it a crime for any person knowingly and willfully to make to any department or agency of the United States any false, fictitious or fraudulent statements or representations as to any matter within its jurisdiction.


Notary Block

SUBSCRIBED AND SWORN TO before me, this 21 day of November, 2016

By: [Signature]
(Signature of Affiant)

Title: Notary Public

My Commission Expires: 8/4/19



INSTRUCTIONS

1. This is an optional form that may be used to satisfy the requirements for the Bureau of Land Management (BLM) under the provisions of 43 U.S.C. §1744 and 30 U.S.C. §28-28d and the regulations thereunder (43 CFR part 3835). Since local and State laws may vary, you should contact your local and State agencies where the claims are located to ensure all applicable laws and requirements are satisfied.
2. The claimant(s) must fill in the date in paragraph 1 for the applicable assessment year and the county and state where the claims are located.
3. All claim names, BLM serial numbers, legal descriptions, and original county recording information must be listed for the claims pertaining to this assessment notice.
4. The claimant(s) must complete paragraph 2 listing all labor or improvements which was performed on or did benefit the subject mining claims. The value and date of the labor or improvements must also be listed. The total amount of labor or improvements can be listed, but the total expenditure must equal at least \$100 for each claim.
5. The names and current mailing addresses of the person(s) performing the labor shall be listed in paragraph 3.
6. The name and current mailing address of each owner (claimant) of the claims shall be listed in paragraph 4. The mailing address shall be the owner's address and not the address of an agent or anyone representing the claimant. Be sure to note if there has been a change of address.
7. Paragraph 5 shall be completed to show the date it was verified that all monuments required by law were properly erected, all notices were posted, and that corners were appropriately designated for all claims listed.
8. An exact legible reproduction or duplicate (other than microfilm or other electronic media) of this affidavit or another type of affidavit of assessment work that you file or will file in the county where each claim is located, must be filed with the BLM on or before December 30 of the calendar year in which the assessment year ends. For mill or tunnel sites, a separate notice of intent to hold must be filed with the BLM on or before December 30. Requirements for filing a notice of intent to hold can be found at 43 CFR 3835.33.
9. A processing fee of \$10 for each claim listed must be remitted to the BLM along with this or any other affidavit of assessment work.

AFFIDAVIT OF ANNUAL ASSESSMENT WORK

WHEN RECORDED, MAIL DOCUMENT TO:

NAME: CLINTON LEVIS

ADDRESS: 14076 CLOVIS POINT WAY

CITY, STATE, ZIP: MARANA ARIZONA 85658

FOR COUNTY RECORDER'S USE

No. of Claims _____

x \$10/claim

Total due BLM \$

TO ALL WHOM IT MAY CONCERN:

1. The undersigned certifies that at least \$100 per claim was expended for development, labor and improvements, or equivalent value added, as the annual assessment work for the assessment year ending September 1, 2016 for the following contiguous unpatented mining claim(s), located in the County of PIMA, in the State of ARIZONA

[illegible]

(Continued on page 2)

2. Type of labor and improvements (specify what was done and give the total value for that labor and improvement to show at least \$100 for each claim). If a geological, geochemical, or geophysical survey was performed, as per 30 U.S.C. 28-1, reference the title of the report of survey, give cost and date of the survey and report, and indicate it was filed with the County Recorder:

Description of Work Performed	Value of Work Performed	Date Work Was Performed
CLEARING CAVE IN AND DAMAGED TIMBERS FROM LEVEL 1		
SHAFT 2. STABILIZING COLLAR SHAFT 2. REMOVING DEBRIS		
AND TRANSPORTING TO APPROVED LANDFILL.	\$560.00	8/10-8/13/2016

3. Name and mailing address of each person who performed the labor and improvements:

Name (please print)

Current Mailing Address (please print)

CARL RICE & JASON ONOFRO,
DAY LABORER

5753 E NORTH STREET, TUCSON ARIZONA 85712

4. Name and mailing address of each person who holds and claims the subject mining claim(s) for the valuable minerals contained therein. Be sure to indicate if there is a change of address:

Name (please print)

Current Mailing Address (please print)

CLNTON LEVIS

14076 CLOVIS POINT WAY MARANA ARIZONA 85858

RECEIVED
PLMARS
2017 JUN -3 P 2:53
PHOENIX, ARIZONA

5. The undersigned testifies that on the date of AUGUST 13, 2016, all monuments required by law were erected upon the subject claim(s), and all notices required by law were posted on the subject claim(s) or copies thereof were in place, and at said date, each corner monument bore or contained

markings sufficient to appropriately designate the corner of the claim to which it pertains and the name of the claim(s).

I hereby certify under penalty of perjury under the laws of the State of ARIZONA that the foregoing statements are true and correct:

Christ L Date: 11-21-16
(Signature of person responsible for above statement)

Title 18 U.S.C. 1001 and 43 U.S.C. 1212 make it a crime for any person knowingly and willfully to make to any department or agency of the United States any false, fictitious or fraudulent statements or representations as to any matter within its jurisdiction.


Notary Block

SUBSCRIBED AND SWORN TO before me, this 21 day of November 20 16

By: Christ L
(Signature of Affiant)

Title: Notary Public Dan Allen

My Commission Expires: 8/4/19



INSTRUCTIONS

1. This is an optional form that may be used to satisfy the requirements for the Bureau of Land Management (BLM) under the provisions of 43 U.S.C. §1744 and 30 U.S.C. §28-28d and the regulations thereunder (43 CFR part 3835). Since local and State laws may vary, you should contact your local and State agencies where the claims are located to ensure all applicable laws and requirements are satisfied.
2. The claimant(s) must fill in the date in paragraph 1 for the applicable assessment year and the county and state where the claims are located.
3. All claim names, BLM serial numbers, legal descriptions, and original county recording information must be listed for the claims pertaining to this assessment notice.
4. The claimant(s) must complete paragraph 2 listing all labor or improvements which was performed on or did benefit the subject mining claims. The value and date of the labor or improvements must also be listed. The total amount of labor or improvements can be listed, but the total expenditure must equal at least \$400 for each claim.
5. The names and current mailing addresses of the person(s) performing the labor shall be listed in paragraph 3.
6. The name and current mailing address of each owner (claimant) of the claims shall be listed in paragraph 4. The mailing address shall be the owner's address and not the address of an agent or anyone representing the claimant. Be sure to note if there has been a change of address.
7. Paragraph 5 shall be completed to show the date it was verified that all monuments required by law were properly erected, all notices were posted, and that corners were appropriately designated for all claims listed.
8. An exact legible reproduction or duplicate (other than microfilm or other electronic media) of this affidavit or another type of affidavit of assessment work that you file or will file in the county where each claim is located, must be filed with the BLM on or before December 30 of the calendar year in which the assessment year ends. For mill or tunnel sites, a separate notice of intent to hold must be filed with the BLM on or before December 30. Requirements for filing a notice of intent to hold can be found at 43 CFR 3835.33.
9. A processing fee of \$10 for each claim listed must be remitted to the BLM along with this or any other affidavit of assessment work.

UNITED STATES
DEPARTMENT OF THE INTERIOR
BUREAU OF LAND MANAGEMENT

FORM APPROVED
OMB NO.: 1004-0114
Expires: October 31, 2016

AFFIDAVIT OF ANNUAL ASSESSMENT WORK

WHEN RECORDED, MAIL DOCUMENT TO:

NAME: CLINTON LEVIS

ADDRESS: 14076 CLOVIS POINT WAY

CITY, STATE, ZIP: MARANA, ARIZONA, 85658



2016-08077

Page 1 of 3

Requested By: Clinton Levis

SUZANNE SAINZ, RECORDER

SANTA CRUZ COUNTY, ARIZONA

12-19-2016 03:01 PM Recording Fee \$15.00

FOR COUNTY RECORDER'S USE

No. of Claims _____

x \$10/claim

Total due BLM \$ _____

TO ALL WHOM IT MAY CONCERN:

1. The undersigned certifies that at least \$100 per claim was expended for development, labor and improvements, or equivalent value added, as the annual assessment work for the assessment year ending September 1, 2016 for the following contiguous unpatented mining claim(s), located in the County of SANTA CRUZ, in the State of ARIZONA.

BLM Serial No.	Name of Claim	Tp Rg Sec Mer				County Recordation Book and Page No.	Date
		Example: 13N 5E 14 MDM					
358455	A30	22S	10E	22/27	12	1000-586	09/10/2003
358456	A31	22S	10E	22/27	12	1000-589	09/10/2003
358457	A32	22S	10E	22/27	12	1000-592	09/10/2003
382124	0E-1	22S	10E	22	12	2007-08060	06/06/2007

RECEIVED
2017 JAN -3 P 2:53
PHOENIX, ARIZONA

2. Type of labor and improvements (specify what was done and give the total value for that labor and improvement to show at least \$100 for each claim). If a geological, geochemical, or geophysical survey was performed, as per 30 U.S.C. 28-1, reference the title of the report of survey, give cost and date of the survey and report, and indicate it was filed with the County Recorder:

Description of Work Performed	Value of Work Performed	Date Work Was Performed
REPAIRED ROAD OE-1, REMOVED ROTTED TIMBER & DEBRIS		
FROM MAIN SHAFT A31, CLEARED ROCK FALL LOWER TUNNEL.		
REMOVED DEBRIS FROM SITE TO APPROVED LAND FILL	\$870.00	8/3-8/5 2016

3. Name and mailing address of each person who performed the labor and improvements:

Name (please print)

Current Mailing Address (please print)

CARL RICE & JASON ONOFRO,
DAY LABORER

5753 E NORTH STREET TUCSON ARIZONA 85712

4. Name and mailing address of each person who holds and claims the subject mining claim(s) for the valuable minerals contained therein. Be sure to indicate if there is a change of address:

Name (please print)

Current Mailing Address (please print)

CLINTON LEVIS

14076 CLOVIS POINT WAY MARANA ARIZONA 85658
PHOENIX, ARIZONA

RECEIVED
FILE
2017 JAN - 3 P 2:53

5. The undersigned testifies that on the date of AUGUST 5, 2016, all monuments required by law were erected upon the subject claim(s), and all notices required by law were posted on the subject claim(s) or copies thereof were in place, and at said date, each corner monument bore or contained

markings sufficient to appropriately designate the corner of the claim to which it pertains and the name of the claim(s).

I hereby certify under penalty of perjury under the laws of the State of ARIZONA that the foregoing statements are true and correct:

[Signature]

(Signature of person responsible for above statement)

Date: 11-21-16

Title 18 U.S.C. 1001 and 43 U.S.C. 1212 make it a crime for any person knowingly and willfully to make to any department or agency of the United States any false, fictitious or fraudulent statements or representations as to any matter within its jurisdiction.


Notary Block

SUBSCRIBED AND SWORN TO before me, this 21 day of November 20 16

By: [Signature]
(Signature of Affiant)

Title: Notary Public

My Commission Expires: 8/4/19



INSTRUCTIONS

1. This is an optional form that may be used to satisfy the requirements for the Bureau of Land Management (BLM) under the provisions of 43 U.S.C. §1744 and 30 U.S.C. §28-28d and the regulations thereunder (43 CFR part 3835). Since local and State laws may vary, you should contact your local and State agencies where the claims are located to ensure all applicable laws and requirements are satisfied.
2. The claimant(s) must fill in the date in paragraph 1 for the applicable assessment year and the county and state where the claims are located.
3. All claim names, BLM serial numbers, legal descriptions, and original county recording information must be listed for the claims pertaining to this assessment notice.
4. The claimant(s) must complete paragraph 2 listing all labor or improvements which was performed on or did benefit the subject mining claims. The value and date of the labor or improvements must also be listed. The total amount of labor or improvements can be listed, but the total expenditure must equal at least \$100 for each claim.
5. The names and current mailing addresses of the person(s) performing the labor shall be listed in paragraph 3.
6. The name and current mailing address of each owner (claimant) of the claims shall be listed in paragraph 4. The mailing address shall be the owner's address and not the address of an agent or anyone representing the claimant. Be sure to note if there has been a change of address.
7. Paragraph 5 shall be completed to show the date it was verified that all monuments required by law were properly erected, all notices were posted, and that corners were appropriately designated for all claims listed.
8. An exact legible reproduction or duplicate (other than microfilm or other electronic media) of this affidavit or another type of affidavit of assessment work that you file or will file in the county where each claim is located, must be filed with the BLM on or before December 30 of the calendar year in which the assessment year ends. For mill or tunnel sites, a separate notice of intent to hold must be filed with the BLM on or before December 30. Requirements for filing a notice of intent to hold can be found at 43 CFR 3835.33.
9. A processing fee of \$10 for each claim listed must be remitted to the BLM along with this or any other affidavit of assessment work.

AFFIDAVIT OF ANNUAL ASSESSMENT WORK

WHEN RECORDED, MAIL DOCUMENT TO:

NAME: CARL RICE

ADDRESS: 5753 EAST NORTH STREET

CITY, STATE, ZIP: TUCSON ARIZONA 85712

FOR COUNTY RECORDER'S USE

No. of Claims _____

x \$10/claim

Total due BLM \$

TO ALL WHOM IT MAY CONCERN:

1. The undersigned certifies that at least \$100 per claim was expended for development, labor and improvements, or equivalent value added, as the annual assessment work for the assessment year ending September 1, 2016 for the following contiguous unpatented mining claim(s), located in the County of PIMA, in the State of ARIZONA.

[illegible]

(Continued on page 2)

2. Type of labor and improvements (specify what was done and give the total value for that labor and improvement to show at least \$100 for each claim). If a geological, geochemical, or geophysical survey was performed, as per 30 U.S.C. 28-1, reference the title of the report of survey, give cost and date of the survey and report, and indicate it was filed with the County Recorder:

Description of Work Performed	Value of Work Performed	Date Work Was Performed
REPAIRING PORTAL & TIMBERING PART OF 2ND LEVEL		
AJAX # 3 TUNNEL	\$285.00	6/24/2016

3. Name and mailing address of each person who performed the labor and improvements:

Name (please print)

CARL RICE

ANTONIO BENEVIDEZ

Current Mailing Address (please print)

5753 EAST NORTH STREET TUCSON ARIZONA 85712

C/O C. RICE 5753 EAST NORTH STREET TUCSON ARIZONA 8

4. Name and mailing address of each person who holds and claims the subject mining claim(s) for the valuable minerals contained therein. Be sure to indicate if there is a change of address:

Name (please print)

JAY SIMON

Current Mailing Address (please print)

13031 REDINGTON RD TUCSON AZ 85749

5. The undersigned testifies that on the date of JUNE 24 all monuments required by law were erected upon the subject claim(s), and all notices required by law were posted on the subject claim(s) or copies thereof were in place, and at said date, each corner monument bore or contained

RECEIVED
DLH
2017 JAN - 31
2:55
PHOENIX, ARIZONA

markings sufficient to appropriately designate the corner of the claim to which it pertains and the name of the claim(s).

I hereby certify under penalty of perjury under the laws of the State of ARIZONA that the foregoing statements are true and correct:

[Signature] Date: 11-28-2016
(Signature of person responsible for above statement)

Title 18 U.S.C. 1001 and 43 U.S.C. 1212 make it a crime for any person knowingly and willfully to make to any department or agency of the United States any false, fictitious or fraudulent statements or representations as to any matter within its jurisdiction.

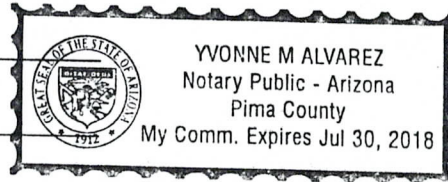
Notary Block

SUBSCRIBED AND SWORN TO before me, this 28 day of November 20 16

By: Carl R. [Signature]
(Signature of Affiant)

Title: Notary Public

My Commission Expires: July 30, 2018



INSTRUCTIONS

1. This is an optional form that may be used to satisfy the requirements for the Bureau of Land Management (BLM) under the provisions of 43 U.S.C. §1744 and 30 U.S.C. §28-28d and the regulations thereunder (43 CFR part 3835). Since local and State laws may vary, you should contact your local and State agencies where the claims are located to ensure all applicable laws and requirements are satisfied.
2. The claimant(s) must fill in the date in paragraph 1 for the applicable assessment year and the county and state where the claims are located.
3. All claim names, BLM serial numbers, legal descriptions, and original county recording information must be listed for the claims pertaining to this assessment notice.
4. The claimant(s) must complete paragraph 2 listing all labor or improvements which was performed on or did benefit the subject mining claims. The value and date of the labor or improvements must also be listed. The total amount of labor or improvements can be listed, but the total expenditure must equal at least \$100 for each claim.
5. The names and current mailing addresses of the person(s) performing the labor shall be listed in paragraph 3.
6. The name and current mailing address of each owner (claimant) of the claims shall be listed in paragraph 4. The mailing address shall be the owner's address and not the address of an agent or anyone representing the claimant. Be sure to note if there has been a change of address.
7. Paragraph 5 shall be completed to show the date it was verified that all monuments required by law were properly erected, all notices were posted, and that corners were appropriately designated for all claims listed.
8. An exact legible reproduction or duplicate (other than microfilm or other electronic media) of this affidavit or another type of affidavit of assessment work that you file or will file in the county where each claim is located, must be filed with the BLM on or before December 30 of the calendar year in which the assessment year ends. For mill or tunnel sites, a separate notice of intent to hold must be filed with the BLM on or before December 30. Requirements for filing a notice of intent to hold can be found at 43 CFR 3835.33.
9. A processing fee of \$10 for each claim listed must be remitted to the BLM along with this or any other affidavit of assessment work.

CLINTON KEVIN
14076 CHARIS POINT WAY
MAEWA AZ 85658



7016 2710 0001 0082 3596

Kevin
St. John



1000



85004

U.S. POSTAGE
PAID
TUCSON, AZ
85711
DEC 28, 16
AMOUNT
\$7.57
R2303S103071-02

RETURN RECEIPT
REQUESTED

FIRST CLASS

RECEIVED
ELK

2017 JAN -3 P 2:52

PHOENIX, ARIZONA

FIRST CLASS
LETTER
ENCLOSED

BLM. DOI

ONE NORTH CENTRAL

800

PHOENIX AZ

85004-4427

ARIZONA

3 P 2:26

United States Department of the Interior
Bureau of Land Management
 DIV OF LANDS, MINRLS & ENERGY
 ONE N CENTRAL AVE
 PHOENIX, AZ 85004 -4427
 Phone: 602-417-9200

Receipt

No: 3736358

Transaction #: 3841802	
Date of Transaction: 01/04/2017	
CUSTOMER:	
	CLINTON LEVIS 14076 N CLOVIS POINT WAY MARANA, AZ 85658-4926 US

LINE #	QTY	DESCRIPTION	REMARKS	UNIT PRICE	TOTAL
1	1.00	LOCATABLE MINERALS / MINING CLAIMS- NOT NEW-UNADJUD, ONE AUTH NO. ONLY / MINING CLAIM MONEY RECEIVED CASES: AMC382114/\$110.00	POL 2016/11	- n/a -	110.00
TOTAL:					\$110.00

PAYMENT INFORMATION			
1	AMOUNT:	10.00	POSTMARKED: 12/27/2016
	TYPE:	CHECK	RECEIVED: 01/03/2017
	CHECK NO:	R2070706114619	
	NAME:	SIMON, JAY 13031 REDINGTON RD MARANA AZ 85658-4926 US	
2	AMOUNT:	100.00	POSTMARKED: 12/27/2016
	TYPE:	CHECK	RECEIVED: 01/03/2017
	CHECK NO:	R207070614608	
	NAME:	LEVIS, CLINTON 14076 N CLOVIS POINT WAY MARANA AZ 85658-4926 US	

REMARKS

This receipt was generated by the automated BLM Collections and Billing System and is a paper representation of a portion of the official electronic record contained therein.

UNITED STATES
DEPARTMENT OF THE INTERIOR
BUREAU OF LAND MANAGEMENT

MAINTENANCE FEE WAIVER CERTIFICATION

362393 394417
372589
FORM APPROVED
OMB NO. 1004-0114
Expires: October 31, 2016

SEE INSTRUCTIONS ON PAGE 2

1. This small miner waiver is filed for the assessment year beginning on September 1, 2016 and ending on September 1, 2017.
2. The undersigned and all related parties owned ten or fewer mining claims, mill, or tunnel sites located and maintained on Federal lands in the United States of America on September 1, 2016.
3. The undersigned have performed the assessment work required by law for each mining claim listed prior to filing this waiver and understand that by filing this form, the undersigned must file an affidavit of assessment work with the Bureau of Land Management (BLM) by the December 30th following the filing of this waiver.
4. The undersigned understand that if the assessment work obligation has not yet come due under 30 U.S.C. 28 (for those claims in their first assessment year only), a notice of intent to hold reciting this condition must be recorded by the December 30th following the filing of this waiver.
5. The undersigned understand that mill and tunnel sites may also be listed on this waiver and be waived from payment of the maintenance fee, and that a notice of intent to hold for these sites is required to be filed with the BLM by the December 30th following the filing of this waiver.
6. The undersigned understand and acknowledge that pursuant to 43 U.S.C. 1212 and 18 U.S.C. 1001, the filing or recording of a false, fictitious, or fraudulent document with the BLM may result in a fine of up to \$250,000, a prison term not to exceed five years, or both.
7. The mining claims, mill or tunnel sites for which this waiver from payment of the maintenance fees is requested are:

CLAIM OR SITE NAME	BLM RECORDATION SERIAL NUMBER
1. AJ3	362393
2. AJ4	362394
3. AJ5	362395
4. AJ6	362396
5. AJ7	362397
6. AJ8	362398
7. AJ9	362399
8. AJ10	362400
9. AJ11	372589
10. AJ12	399417

RECEIVED
BLM AZ STATE OFFICE
2016 SEP - 6 P 3:09
PHOENIX, ARIZONA
394417

The owner(s) (claimants) of the above mining claims and sites are:

JAY SIMON

(Owner's Name - Please Print)

13031 REDINGTON ROAD

(Owner's Mailing Address)

Jay Simon

(Owner's Signature)

TUCSON

(City)

AZ

(State)

85749-9732

(Zip Code)

(Owner's Name - Please Print)

(Owner's Mailing Address)

(Owner's Signature)

(City)

(State)

(Zip Code)

(Owner's Name - Please Print)

(Owner's Mailing Address)

(Owner's Signature)

(City)

(State)

(Zip Code)

(Owner's Name - Please Print)

(Owner's Mailing Address)

(Owner's Signature)

(City)

(State)

(Zip Code)


(Continued on page 2)

ENTERED
493
SEP 09 2016
BY: [Signature]

NOTICE SENT OF CORRECT AMC #.
19 SEP 16 [Signature]

13031 Redington Rd
Tucson 85749-9732

CERTIFIED MAIL



7016 1970 0000 0345 2667



1000



85004

U.S. POSTAGE
PAID
TUCSON, AZ
85715
AUG 31, 16
AMOUNT

\$6.47

R2304N118424-26

BLM AZ STATE OFFICE

2016 SEP -6 P 3:09

PHOENIX, ARIZONA

BLM - DOI
ONE NORTH CENTRAL AVE # 800
PHOENIX AZ 85004-4427

85004-442700



F. ANN R. SUEZ, RECORDER
Recorded KES
DEPUTY RECORDER
4901



SEQUENCE: 20162230102
NO. PAGES: 3
AFFPL 08/10/2016
9:14:19
MAIL
AMOUNT PAID: \$15.00

W
JAY SIMON
13031 REDINGTON RD
TUCSON AZ 85749

(October 2013)

DEPARTMENT OF THE INTERIOR
BUREAU OF LAND MANAGEMENT

OMB NO.: 1004-0114
Expires: October 31, 2016

AFFIDAVIT OF ANNUAL ASSESSMENT WORK

WHEN RECORDED, MAIL DOCUMENT TO:

NAME: JAY SIMON
ADDRESS: 13031 REDINGTON ROAD
CITY, STATE, ZIP: TUCSON, ARIZONA 85749

362393
372589
394417

FOR COUNTY RECORDER'S USE

No. of Claims 2
x \$10/claim
Total due BLM \$ 20.00

TO ALL WHOM IT MAY CONCERN:

1. The undersigned certifies that at least \$100 per claim was expended for development, labor and improvements, or equivalent value added, as the annual assessment work for the assessment year ending September 1, 2016 for the following contiguous unpatented mining claim(s), located in the County of PIMA, in the State of ARIZONA

BLM Serial No.	Name of Claim	Tp	Rg	Sec	Mer	County Recordation Book and Page No.	Date
		Example: 13N 5E 14 MDM					
362393	AJ3	22S	10E	5&8	12	12358 1907	8/4/2004
362394	AJ4	22S	10E	5&8	12	12358 1909	8/4/2004
362395	AJ5	22S	10E	5,8&4	12	12358 1911	8/4/2004
362396	AJ6	22S	10E	5&8	12	12358 1913	8/4/2004
362397	AJ7	22S	10E	5	12	12358 1915	8/4/2004
362398	AJ8	22S	10E	5	12	12358 1917	8/4/2004
362399	AJ9	22S	10E	5	12	12358 1919	8/4/2004
362400	AJ10	22S	10E	5	12	12358 1922	8/4/2004
372589	AJ11	22S	10E	4&5	12	12767 1594	3/23/2006
394417	AJ12	22S	10E	4&5	12	12767 1596	7/24/2006

2. Type of labor and improvements (specify what was done and give the total value for that labor and improvement to show at least \$100 for each claim). If a geological, geochemical, or geophysical survey was performed, as per 30 U.S.C. 28-1, reference the title of the report of survey, give cost and date of the survey and report, and indicate it was filed with the County Recorder:

Description of Work Performed	Value of Work Performed	Date Work Was Performed
REMOVING ROCK AND DEBRIS FROM CAVE-IN AJAX #3 PORTAL	\$780.00	6/22/2016
SCALING AND DEBRIS REMOVAL TUNNEL AJAX #2	\$640.00	6/23/2016
ROAD REPAIR & REMOVING DEBRIS TO APPROVED DUMP	\$420.00	6/21 & 6/24/2016

3. Name and mailing address of each person who performed the labor and improvements:

Name (please print)
CARL RICE

ANTONIO BENEVIDEZ

GUISEPE MARCONI

Current Mailing Address (please print)
5753 EAST NORTH STREET TUCSON AZ 85712

C/O C. RICE 5753 EAST NORTH STREET TUCSON AZ 85712

C/O C. RICE 5753 EAST NORTH STREET TUCSON AZ 85712

4. Name and mailing address of each person who holds and claims the subject mining claim(s) for the valuable minerals contained therein. Be sure to indicate if there is a change of address:

Name (please print)
JAY SIMON

Current Mailing Address (please print)
~~13031 REDINGTON ROAD TUCSON AZ 85749~~

13031 Redington Road TUCSON AZ 85749

RECEIVED
BLM AZ STATE OFFICE
2016 SEP - 6 P 3:10
PHOENIX, ARIZONA

5. The undersigned testifies that on the date of 6/25, 2016, all monuments required by law were erected upon the subject claim(s), and all notices required by law were posted on the subject claim(s) or copies thereof were in place, and at said date, each corner monument bore or contained

markings sufficient to appropriately designate the corner of the claim to which it pertains and the name of the claim(s).

I hereby certify under penalty of perjury under the laws of the State of Arizona that the foregoing statements are true and correct:

Jay Jim
(Signature of person responsible for above statement)

Date: 8.9.2016

Title 18 U.S.C. 1001 and 43 U.S.C. 1212 make it a crime for any person knowingly and willfully to make to any department or agency of the United States any false, fictitious or fraudulent statements or representations as to any matter within its jurisdiction.


Notary Block

SUBSCRIBED AND SWORN TO before me, this 9 day of August 20 16

By: [Signature]
(Signature of Affiant)

Title: Notary Public

My Commission Expires: July 14, 2019



INSTRUCTIONS

1. This is an optional form that may be used to satisfy the requirements for the Bureau of Land Management (BLM) under the provisions of 43 U.S.C. §1744 and 30 U.S.C. §28-28d and the regulations thereunder (43 CFR part 3835). Since local and State laws may vary, you should contact your local and State agencies where the claims are located to ensure all applicable laws and requirements are satisfied.
2. The claimant(s) must fill in the date in paragraph 1 for the applicable assessment year and the county and state where the claims are located.
3. All claim names, BLM serial numbers, legal descriptions, and original county recording information must be listed for the claims pertaining to this assessment notice.
4. The claimant(s) must complete paragraph 2 listing all labor or improvements which was performed on or did benefit the subject mining claims. The value and date of the labor or improvements must also be listed. The total amount of labor or improvements can be listed, but the total expenditure must equal at least \$100 for each claim.
5. The names and current mailing addresses of the person(s) performing the labor shall be listed in paragraph 3.
6. The name and current mailing address of each owner (claimant) of the claims shall be listed in paragraph 4. The mailing address shall be the owner's address and not the address of an agent or anyone representing the claimant. Be sure to note if there has been a change of address.
7. Paragraph 5 shall be completed to show the date it was verified that all monuments required by law were properly erected, all notices were posted, and that corners were appropriately designated for all claims listed.
8. An exact legible reproduction or duplicate (other than microfilm or other electronic media) of this affidavit or another type of affidavit of assessment work that you file on will fix in the county where each claim is located, must be filed with the BLM on or before December 30 of the calendar year in which the assessment year ends. For mill or tunnel sites, a separate notice of intent to hold must be filed with the BLM on or before December 30. Requirements for filing a notice of intent to hold can be found at 43 CFR 3835.33.
9. A processing fee of \$10 for each claim listed must be remitted to the BLM along with this or any other affidavit of assessment work.

United States Department of the Interior
Bureau of Land Management
DIV OF LANDS, MINRLS & ENERGY
ONE N CENTRAL AVE
PHOENIX, AZ 85004 -4427
Phone: 602-417-9200

Receipt

No: 3654589


Transaction #: 3758651	
Date of Transaction: 09/07/2016	
CUSTOMER:	
	JAY SIMON 13031 E REDINGTON RD TUCSON, AZ 85749-9732 US

LINE #	QTY	DESCRIPTION	REMARKS	UNIT PRICE	TOTAL
1	1.00	LOCATABLE MINERALS / MINING CLAIMS- NOT NEW-UNADJUD, ONE AUTH NO. ONLY / MINING CLAIM MONEY RECEIVED CASES: AMC362393/\$100.00	POL 2016/10 WAV	- n/a -	100.00
TOTAL:					\$100.00

PAYMENT INFORMATION			
1	AMOUNT:	100.00	POSTMARKED: 08/31/2016
	TYPE:	CHECK	RECEIVED: 09/06/2016
	CHECK NO:	206839845806	
	NAME:	SIMON, JAY 13031 E REDINGTON RD TUCSON AZ 85749-9732 US	


REMARKS

This receipt was generated by the automated BLM Collections and Billing System and is a paper representation of a portion of the official electronic record contained therein.



13031 Redington Rd
Tucson 85749-9732

CERTIFIED MAIL®



7016 1970 0000 0345 2667



1000



85004

U.S. POSTAGE
PAID
TUCSON, AZ
85715
AUG 31, 16
AMOUNT

\$6.47

R2304N118424-26


RECEIVED
BLM AZ STATE OFFICE

17016 SEP -6 P 3:09

PHOENIX, ARIZONA

BLM - DOI
ONE NORTH CENTRAL AVE # 800
PHOENIX AZ 85004-4427

85004-442700



UNITED STATES
DEPARTMENT OF THE INTERIOR
BUREAU OF LAND MANAGEMENT
MAINTENANCE FEE WAIVER CERTIFICATION

580

362393
372589
394417
FORM APPROVED
OMB NO. 1004-0114
Expires: October 31, 2016

SEE INSTRUCTIONS ON PAGE 2

1. This small miner waiver is filed for the assessment year beginning on September 1, 2015 and ending on September 1, 2016.
2. The undersigned and all related parties owned ten or fewer mining claims, mill, or tunnel sites located and maintained on Federal lands in the United States of America on September 1, 2015.
3. The undersigned have performed the assessment work required by law for each mining claim listed prior to filing this waiver and understand that by filing this form, the undersigned must file an affidavit of assessment work with the Bureau of Land Management (BLM) by the December 30th following the filing of this waiver.
4. The undersigned understand that if the assessment work obligation has not yet come due under 30 U.S.C. 28 (for those claims in their first assessment year only), a notice of intent to hold reciting this condition must be recorded by the December 30th following the filing of this waiver.
5. The undersigned understand that mill and tunnel sites may also be listed on this waiver and be waived from payment of the maintenance fee, and that a notice of intent to hold for these sites is required to be filed with the BLM by the December 30th following the filing of this waiver.
6. The undersigned understand and acknowledge that pursuant to 43 U.S.C. 1212 and 18 U.S.C. 1001, the filing or recording of a false, fictitious, or fraudulent document with the BLM may result in a fine of up to \$250,000, a prison term not to exceed five years, or both.
7. The mining claims, mill or tunnel sites for which this waiver from payment of the maintenance fees is requested are:

CLAIM OR SITE NAME	BLM RECORDATION SERIAL NUMBER
1. <u>A J 3</u>	<u>362393</u>
2. <u>A J 4</u>	<u>362394</u>
3. <u>A J 5</u>	<u>362395</u>
4. <u>A J 6</u>	<u>362396</u>
5. <u>A J 7</u>	<u>362397</u>
6. <u>A J 8</u>	<u>362398</u>
7. <u>A J 9</u>	<u>362399</u>
8. <u>A J 10</u>	<u>362400</u>
9. <u>A J 11</u>	<u>372589</u>
10. <u>A J 12</u>	<u>394417</u>

The owner(s) (claimants) of the above mining claims and sites are:

Jay Simon

(Owner's Name - Please Print)

13031 E. Redington Rd.

(Owner's Mailing Address)

Jay Simon

(Owner's Signature)

Tucson

(City)

Az.

(State)

85749

(Zip Code)

(Owner's Name - Please Print)

(Owner's Mailing Address)

(Owner's Signature)

(City)

(State)

(Zip Code)

(Owner's Name - Please Print)

(Owner's Mailing Address)

(Owner's Signature)

(City)

(State)

(Zip Code)

(Owner's Name - Please Print)

(Owner's Mailing Address)

(Owner's Signature)

(City)

(State)

(Zip Code)

(Owner's Name - Please Print)

(Owner's Signature)

(Owner's Mailing Address)

(City)

(State)

(Zip Code)

(Owner's Name - Please Print)

(Owner's Signature)

(Owner's Mailing Address)

(City)

(State)

(Zip Code)

(Owner's Name - Please Print)

(Owner's Signature)

(Owner's Mailing Address)

(City)

(State)

(Zip Code)

(Owner's Name - Please Print)

(Owner's Signature)

(Owner's Mailing Address)

(City)

(State)

(Zip Code)

18 U.S.C. 1001 and 43 U.S.C. 1212 make it a crime for any person knowingly and willfully to make to any department or agency of the United States any false, fictitious or fraudulent statements or representations as to any matter within its jurisdiction.

INSTRUCTIONS

1. This certification is made under the provisions of 43 U.S.C. § 1744 and 30 U.S.C. §28-28k and the regulations thereunder (43 CFR Part 3830).
2. The claimant(s) must fill in the dates in paragraph 1 for the beginning and ending of the assessment year for which this waiver is sought.
3. The claimant(s) must fill in the date in paragraph 2 for the beginning of the assessment year for which this waiver is sought.
4. All claim and site names and BLM serial numbers must be listed for the mining claims, mill sites, and tunnel sites for which the waiver is sought.
5. All owners of the mining claims, mill sites, and tunnel sites and their addresses must be given.
6. This waiver form must be signed by all the claimants or their designated agent, in original form. If an agent is designated, a notarized designation of agent, signed by all of the claimants with proper address given, must be submitted with this waiver.
7. This form must be filed no later than September 1st for the upcoming assessment year in the BLM State Office where the mining claims or sites are recorded, or the waiver cannot be granted by the BLM. (Example: To obtain a waiver for the assessment year 2012, which begins on September 1, 2011, you must qualify for and file for a waiver no later than September 1, 2011, in the proper BLM State Office.)
8. For all mining claims which require assessment work, you must record an affidavit of labor on or before the December 30th immediately following the filing of this waiver. For all other mining claims or sites waived, you must record a notice of intent to hold on or before the December 30th immediately following the filing of this waiver.
9. Mill and tunnel sites may also be listed on this waiver and be waived from payment of the maintenance fee. A notice of intent to hold for these sites is required to be filed by the December 30th following the filing of this waiver.

FOR OFFICIAL USE ONLY

UNITED STATES
DEPARTMENT OF THE INTERIOR
BUREAU OF LAND MANAGEMENT

MAINTENANCE FEE WAIVER CERTIFICATION

580

AA

362393
372589
394417
FORM APPROVED
OMB NO. 1004-0114
Expires: August 31, 2013

SEE INSTRUCTIONS ON PAGE 2

1. This small miner waiver is filed for the assessment year beginning on September 1, 2015 and ending on September 1, 2016.
2. The undersigned and all related parties owned ten or fewer mining claims, mill, or tunnel sites located and maintained on Federal lands in the United States of America on September 1, 2015.
3. The undersigned have performed the assessment work required by law for each mining claim listed prior to filing this waiver and understand that by filing this form, the undersigned must file an affidavit of assessment work with the Bureau of Land Management (BLM) by the December 30th following the filing of this waiver.
4. The undersigned understand that if the assessment work obligation has not yet come due under 30 U.S.C. 28 (for those claims in their first assessment year only), a notice of intent to hold reciting this condition must be recorded by the December 30th following the filing of this waiver.
5. The undersigned understand that mill and tunnel sites may also be listed on this waiver and be waived from payment of the maintenance fee, and that a notice of intent to hold for these sites is required to be filed with the BLM by the December 30th following the filing of this waiver.
6. The undersigned understand and acknowledge that pursuant to 43 U.S.C. 1212 and 18 U.S.C. 1001, the filing or recording of a false, fictitious, or fraudulent document with the BLM may result in a fine of up to \$250,000, a prison term not to exceed five years, or both.
7. The mining claims, mill or tunnel sites for which this waiver from payment of the maintenance fees is requested are:

CLAIM OR SITE NAME	BLM RECORDATION SERIAL NUMBER
1. AJ3	362393 ✓
2. AJ4	362394
3. AJ5	362395
4. AJ6	362396
5. AJ7	362397
6. AJ8	362398
7. AJ9	362399
8. AJ10	362400
9. AJ11	372589
10. AJ12	<u>394417</u> 399417

The owner(s) (claimants) of the above mining claims and sites are:

JAY SIMON

(Owner's Name - Please Print)

13031 REDINGTON ROAD

(Owner's Mailing Address)

TUCSON

(City)

AZ

(State)

85749

(Zip Code)

Jay Simon
(Owner's Signature)

(Owner's Name - Please Print)

(Owner's Mailing Address)

(City)

(State)

(Zip Code)

(Owner's Signature)

(Owner's Name - Please Print)

(Owner's Mailing Address)

(City)

(State)

(Zip Code)

(Owner's Signature)

(Owner's Name - Please Print)

(Owner's Mailing Address)

(City)

(State)

(Zip Code)

(Owner's Signature)

ENTERED
SEP 10 2015
BY: *ll*

RECEIVED
BLM AZ STATE OFFICE
2015 AUG 31 P 4:10
PHOENIX, ARIZONA



SEQUENCE: 20152170350
NO. PAGES: 3
AFFPL 08/05/2015 15:05
MAIL
AMOUNT PAID: \$15.00

W
JAY SIMON
13031 REDINGTON RD
TUCSON AZ 85749

362393
372589
394417

Form 3830-4
(October 2013)

UNITED STATES
DEPARTMENT OF THE INTERIOR
BUREAU OF LAND MANAGEMENT


FORM APPROVED
OMB NO.: 1004-0114
Expires: October 31, 2016

AFFIDAVIT OF ANNUAL ASSESSMENT WORK

WHEN RECORDED, MAIL DOCUMENT TO:

NAME: JAY SIMON
ADDRESS: 13031 REDINGTON ROAD
CITY, STATE, ZIP: TUCSON ARIZONA 85749

FOR COUNTY RECORDER'S USE



No. of Claims 10
x \$10/claim
Total due BLM \$100.00

RECEIPT # 3383804

TO ALL WHOM IT MAY CONCERN:

1. The undersigned certifies that at least \$100 per claim was expended for development, labor and improvements, or equivalent value added, as the annual assessment work for the assessment year ending September 1, 2015 for the following contiguous unpatented mining claim(s), located in the County of PIMA, in the State of ARIZONA.

BLM Serial No.	Name of Claim	Tp	Rg	Sec	Mer	County Recordation Book and Page No.	Date
		Example: 13N 5E 14 MDM					
362393	AJ3	22S	10E	5&8	12	12358 1907	08/04/2004
362394	AJ4	22S	10E	5&8	12	12358 1909	08/04/2004
362395	AJ5	22S	10E	5,8&4	12	12358 1911	08/04/2004
363396	AJ6	22S	10E	5&8	12	12358 1913	08/04/2004
362397	AJ7	22S	10E	5	12	12358 1915	08/04/2004
362398	AJ8	22S	10E	5	12	12358 1917	08/04/2004
362399	AJ9	22S	10E	5	12	12358 1919	08/04/2004
362400	AJ10	22S	10E	5	12	12358 1922	08/04/2004
372589	AJ11	22S	10E	4&5	12	12767 1594	03/23/2006
399417	AJ12	22S	10E	4&5	12	12767 1596	07/24/2008

RECEIVED
2015 AUG 10
RECEIVED

2. Type of labor and improvements (specify what was done and give the total value for that labor and improvement to show at least \$100 for each claim). If a geological, geochemical, or geophysical survey was performed, as per 30 U.S.C. 28-1, reference the title of the report of survey, give cost and date of the survey and report, and indicate it was filed with the County Recorder:

Description of Work Performed	Value of Work Performed	Date Work Was Performed
CLEARING ROTTEN TIMBERS, DEBRIS & SCALING TUNNEL AJAX #3	\$480.00	03/21/2015
REMOVING ROTTEN TIMBERS, ETC FROM #3 TO SITE OFF CLAIMS	\$360.00	03/21/2015
REPAIRING COLLAR FOR DEER SHAFT	\$630.00	03/22/2015

3. Name and mailing address of each person who performed the labor and improvements:

Name (please print)
CARL RICE & DAY LABORER

Current Mailing Address (please print)
5753 E NORTH ST TUCSON AZ 85712

4. Name and mailing address of each person who holds and claims the subject mining claim(s) for the valuable minerals contained therein. Be sure to indicate if there is a change of address:

Name (please print)
JAY SIMON

Current Mailing Address (please print)
13031 REDINGTON ROAD TUCSON 85749

RECEIVED
CLM & MINING DIVISION
2015 AUG 31 PM 4:10
PHOENIX, ARIZONA

5. The undersigned testifies that on the date of JULY 28, 20¹⁵, all monuments required by law were erected upon the subject claim(s), and all notices required by law were posted on the subject claim(s) or copies thereof were in place, and at said date, each corner monument bore or contained

markings sufficient to appropriately designate the corner of the claim to which it pertains and the name of the claim(s).

I hereby certify under penalty of perjury under the laws of the State of ARIZONA that the foregoing statements are true and correct:

Jay Simon
(Signature of person responsible for above statement)

Date: 7-31-2015

Title 18 U.S.C. 1001 and 43 U.S.C. 1212 make it a crime for any person knowingly and willfully to make to any department or agency of the United States any false, fictitious or fraudulent statements or representations as to any matter within its jurisdiction.


Notary Block

SUBSCRIBED AND SWORN TO before me, this 31 day of July 2015

By: Jay Simon
(Signature of Affiant)

Title: Notary -

My Commission Expires: 2-1-2018



INSTRUCTIONS

1. This is an optional form that may be used to satisfy the requirements for the Bureau of Land Management (BLM) under the provisions of 43 U.S.C. §1744 and 30 U.S.C. §28-28d and the regulations thereunder (43 CFR part 3835). Since local and State laws may vary, you should contact your local and State agencies where the claims are located to ensure all applicable laws and requirements are satisfied.
2. The claimant(s) must fill in the date in paragraph 1 for the applicable assessment year and the county and state where the claims are located.
3. All claim names, BLM serial numbers, legal descriptions, and original county recording information must be listed for the claims pertaining to this assessment notice.
4. The claimant(s) must complete paragraph 2 listing all labor or improvements which was performed on or did benefit the subject mining claims. The value and date of the labor or improvements must also be listed. The total amount of labor or improvements can be listed, but the total expenditure must equal at least \$100 for each claim.
5. The names and current mailing addresses of the person(s) performing the labor shall be listed in paragraph 3.
6. The name and current mailing address of each owner (claimant) of the claims shall be listed in paragraph 4. The mailing address shall be the owner's address and not the address of an agent or anyone representing the claimant. Be sure to note if there has been a change of address.
7. Paragraph 5 shall be completed to show the date it was verified that all monuments required by law were properly erected, all notices were posted, and that corners were appropriately designated for all claims listed.
8. An exact legible reproduction or duplicate (other than microfilm or other electronic media) of this affidavit or another type of affidavit of assessment work that you file or will file in the county where each claim is located, must be filed with the BLM on or before December 30 of the calendar year in which the assessment year ends. For mill or tunnel sites, a separate notice of intent to hold must be filed with the BLM on or before December 30. Requirements for filing a notice of intent to hold can be found at 43 CFR 3835.33.
9. A processing fee of \$10 for each claim listed must be remitted to the BLM along with this or any other affidavit of assessment work.

United States Department of the Interior
Bureau of Land Management
 LANDS/RECREATION & PLANNING
 ONE N CENTRAL AVE
 PHOENIX, AZ 85004 -2203
 Phone: 602-417-9200

Receipt

No: 3383804

Transaction #: 3482125	
Date of Transaction: 09/01/2015	
CUSTOMER:	
	JAY SIMON 13031 E REDINGTON RD TUCSON, AZ 85749-9732 US

LINE #	QTY	DESCRIPTION	REMARKS	UNIT PRICE	TOTAL
1	1.00	LOCATABLE MINERALS / MINING CLAIMS-NOT NEW-UNADJUD, ONE AUTH NO. ONLY / MINING CLAIM MONEY RECEIVED CASES: AMC362393/\$100.00	WAIVER - 10 2016 / POL - 10 2015	- n/a -	100.00
TOTAL:					\$100.00

PAYMENT INFORMATION							
1	AMOUNT:	100.00	POSTMARKED:	08/27/2015			
	TYPE:	CHECK	RECEIVED:	08/31/2015			
	CHECK NO:	206065614876					
	NAME:	SIMON, JAY 13031 E REDINGTON RD TUCSON AZ 85749-9732 US					

REMARKS


This receipt was generated by the automated BLM Collections and Billing System and is a paper representation of a portion of the official electronic record contained therein.

ENTERED
 SEP 02 2015
 BY: *JP*

9/1/2015

13031 Redington Rd
Tucson, AZ 85749

CERTIFIED MAIL



27 AUG 15
PM 1:11

7015 0920 0001 4995 0484

RECEIVED
CENTRAL STATE OFFICE

2015 AUG 31 P 3:58

PHOENIX, ARIZONA

RETURN RECEIPT
REQUESTED

BLM
Suite 800
One North Central Ave
PHNX AZ 85004-4427



CPU U.S. POSTAGE
PB 1P 000
3660513
FCML
MAILED
AUG 27 2015
85712
\$6.96

05004441499



Simon
13031 E. Redington Rd.
Tucson, Az. 85749

RECEIVED
BLM AZ STATE OFFICE

2015 OCT 19 P 3:09

PHOENIX, ARIZONA

PHOENIX AZ 852

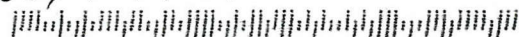
15 OCT 2015 PM 5 L



United States
Dept. of the Interior
Bureau of Land Management
Arizona state office
One N. Central Ave., Suite 800
Phoenix, Az. 85004-4427

attn: Ivan Reymen

85004442700



UNITED STATES
DEPARTMENT OF THE INTERIOR
BUREAU OF LAND MANAGEMENT

610

MAINTENANCE FEE WAIVER CERTIFICATION

SEE INSTRUCTIONS ON PAGE 2

AMC 362393
372589

394417

FORM APPROVED 384564
OMB NO. 1004-0114 381314
Expires: October 31, 2016 363487
382103 358426

1. This small miner waiver is filed for the assessment year beginning on September 1, 2014 and ending on September 1, 2015. 382114
2. The undersigned and all related parties owned ten or fewer mining claims, mill, or tunnel sites located and maintained on Federal lands in the United States of America on September 1, 2014.
3. The undersigned have performed the assessment work required by law for each mining claim listed prior to filing this waiver and understand that by filing this form, the undersigned must file an affidavit of assessment work with the Bureau of Land Management (BLM) by the December 30th following the filing of this waiver.
4. The undersigned understand that if the assessment work obligation has not yet come due under 30 U.S.C. 28 (for those claims in their first assessment year only), a notice of intent to hold reciting this condition must be recorded by the December 30th following the filing of this waiver.
5. The undersigned understand that mill and tunnel sites may also be listed on this waiver and be waived from payment of the maintenance fee, and that a notice of intent to hold for these sites is required to be filed with the BLM by the December 30th following the filing of this waiver.
6. The undersigned understand and acknowledge that pursuant to 43 U.S.C. 1212 and 18 U.S.C. 1001, the filing or recording of a false, fictitious, or fraudulent document with the BLM may result in a fine of up to \$250,000, a prison term not to exceed five years, or both.
7. The mining claims, mill or tunnel sites for which this waiver from payment of the maintenance fees is requested are:

CLAIM OR SITE NAME	BLM RECORDATION SERIAL NUMBER
1. AJ3	✓ 362393
2. AJ4	362394
3. AJ5	362395
4. AJ6	362396
5. AJ7	362397
6. AJ8	362398
7. AJ9	362399
8. AJ10	362400
9. AJ11	372589
10. AJ12	394417

The owner(s) (claimants) of the above mining claims and sites are:

JAY SIMON

(Owner's Name - Please Print)

13031 REDINGTON RD

(Owner's Mailing Address)

Jay R Simon

(Owner's Signature)

TUCSON

(City)

AZ

(State)

85749

(Zip Code)

(Owner's Name - Please Print)

(Owner's Mailing Address)

(Owner's Signature)

(City)

(State)

(Zip Code)

(Owner's Name - Please Print)

(Owner's Mailing Address)

(Owner's Signature)

(City)

(State)

(Zip Code)

(Owner's Name - Please Print)

(Owner's Mailing Address)

(Owner's Signature)

(City)

(State)

(Zip Code)

(Continued on page 2)

ENTERED
SEP 15 2014
BY: [Signature]

RECEIVED
BLM AZ STATE OFFICE
2014 SEP - 2 P 10
PHOENIX, ARIZONA

NWV
9/23/2013

UNITED STATES
DEPARTMENT OF THE INTERIOR
BUREAU OF LAND MANAGEMENT

1611

MAINTENANCE FEE WAIVER CERTIFICATION

FORM APPROVED
OMB NO. 1004-0114
Expires: October 31, 2016

SEE INSTRUCTIONS ON PAGE 2

1. This small miner waiver is filed for the assessment year beginning on September 1, 2014 and ending on September 1, 2015.
2. The undersigned and all related parties owned ten or fewer mining claims, mill, or tunnel sites located and maintained on Federal lands in the United States of America on September 1, 2014.
3. The undersigned have performed the assessment work required by law for each mining claim listed prior to filing this waiver and understand that by filing this form, the undersigned must file an affidavit of assessment work with the Bureau of Land Management (BLM) by the December 30th following the filing of this waiver.
4. The undersigned understand that if the assessment work obligation has not yet come due under 30 U.S.C. 28 (for those claims in their first assessment year only), a notice of intent to hold reciting this condition must be recorded by the December 30th following the filing of this waiver.
5. The undersigned understand that mill and tunnel sites may also be listed on this waiver and be waived from payment of the maintenance fee, and that a notice of intent to hold for these sites is required to be filed with the BLM by the December 30th following the filing of this waiver.
6. The undersigned understand and acknowledge that pursuant to 43 U.S.C. 1212 and 18 U.S.C. 1001, the filing or recording of a false, fictitious, or fraudulent document with the BLM may result in a fine of up to \$250,000, a prison term not to exceed five years, or both.
7. The mining claims, mill or tunnel sites for which this waiver from payment of the maintenance fees is requested are:

CLAIM OR SITE NAME	BLM RECORDATION SERIAL NUMBER
1. Luna 1	✓ 384566
2. Luna 2	384567
3. Luna 3	384568
4. Luna 4	384569
5. Luna 5	384570
6. Luna 6	384571
7. OB-1	381316
8. OB-2	384572
9. OS-1	384573
10. OS-2	384574


The owner(s) (claimants) of the above mining claims and sites are:

ROBERT MOUTZ

(Owner's Name - Please Print)

PO BOX 13342

(Owner's Mailing Address)



(Owner's Signature)

EL PASO

(City)

AZ

(State)

79914

(Zip Code)

(Owner's Name - Please Print)

(Owner's Mailing Address)

(Owner's Signature)

(City)

(State)

(Zip Code)

(Owner's Name - Please Print)

(Owner's Mailing Address)

(Owner's Signature)

(City)

(State)

(Zip Code)

(Owner's Name - Please Print)

(Owner's Mailing Address)

(Owner's Signature)

(City)

(State)

(Zip Code)

(Continued on page 2)

ENTERED
SEP 15 2014
BY: fm

RECEIVED
BLM AZ STATE OFFICE
2014 SEP - 2 P 3: 10
PHOENIX, ARIZONA

NWJ
9/23/2014
fm

UNITED STATES
DEPARTMENT OF THE INTERIOR
BUREAU OF LAND MANAGEMENT

MAINTENANCE FEE WAIVER CERTIFICATION

FORM APPROVED
OMB NO. 1004-0114
Expires: October 31, 2016

SEE INSTRUCTIONS ON PAGE 2

1. This small miner waiver is filed for the assessment year beginning on September 1, 2014 and ending on September 1, 2015.
2. The undersigned and all related parties owned ten or fewer mining claims, mill, or tunnel sites located and maintained on Federal lands in the United States of America on September 1, 2014.
3. The undersigned have performed the assessment work required by law for each mining claim listed prior to filing this waiver and understand that by filing this form, the undersigned must file an affidavit of assessment work with the Bureau of Land Management (BLM) by the December 30th following the filing of this waiver.
4. The undersigned understand that if the assessment work obligation has not yet come due under 30 U.S.C. 28 (for those claims in their first assessment year only), a notice of intent to hold reciting this condition must be recorded by the December 30th following the filing of this waiver.
5. The undersigned understand that mill and tunnel sites may also be listed on this waiver and be waived from payment of the maintenance fee, and that a notice of intent to hold for these sites is required to be filed with the BLM by the December 30th following the filing of this waiver.
6. The undersigned understand and acknowledge that pursuant to 43 U.S.C. 1212 and 18 U.S.C. 1001, the filing or recording of a false, fictitious, or fraudulent document with the BLM may result in a fine of up to \$250,000, a prison term not to exceed five years, or both.
7. The mining claims, mill or tunnel sites for which this waiver from payment of the maintenance fees is requested are:

CLAIM OR SITE NAME	BLM RECORDATION SERIAL NUMBER
1. TA6	✓ 363488
2. TA23	363490
3. TA24	363491
4. A30	358455
5. A31	358456
6. A32	358457
7. OE-1	382124
8. YJEW-1	382114
9. LC-58	382110
10. LC-59	382111

The owner(s) (claimants) of the above mining claims and sites are:

CLINTON E. LEVIS

(Owner's Name - Please Print)

765 W. LIMBERLOST #7

(Owner's Mailing Address)

Clinton E. Levis

(Owner's Signature)

TUCSON

(City)

AZ

(State)

85705-1565

(Zip Code)

(Owner's Name - Please Print)

(Owner's Mailing Address)

(Owner's Signature)

(City)

(State)

(Zip Code)

(Owner's Name - Please Print)

(Owner's Mailing Address)

(Owner's Signature)

(City)

(State)

(Zip Code)

(Owner's Name - Please Print)

(Owner's Mailing Address)

(Owner's Signature)

(City)

(State)

(Zip Code)

(Continued on page 2)

ENTERED
SEP 15 2014
BY: *RM*

RECEIVED
BLM AZ STATE OFFICE
2014 SEP - 2 P 3:10
PHOENIX, ARIZONA

NWV
9/23/2014
mm

UNITED STATES
DEPARTMENT OF THE INTERIOR
Bureau of Land Management
Arizona State Office
One N. Central Avenue, Suite 800
Phoenix AZ 85004-4427

OFFICIAL BUSINESS
PENALTY FOR PRIVATE USE, \$300

RETURN RECEIPT
REQUESTED

AN EQUAL OPPORTUNITY EMPLOYER

PLACE STICKER AT TOP OF ENVELOPE TO THE RIGHT
OF THE RETURN ADDRESS, FOLD AT DOTTED LINE

CERTIFIED MAIL™



7013 3020 0000 0465 6171

UNITED STATES
DEPARTMENT OF THE INTERIOR
Bureau of Land Management
Arizona State Office
1 North Central Avenue, Suite 800
Phoenix, Arizona 85004

2014 PM 8



1000



85004

U.S. POSTAGE
PAID
PHOENIX, AZ
85737
AUG 29, 14
AMOUNT

\$6.49
00076076-05


PHOENIX, ARIZONA

2014 SEP - 2 P 3:10

BLIND MAIL OFFICE

RECEIVED

85004442700



W

JAY SIMON

13031 REDINGTON RD

TUCSON AZ 85749



FENCE:

20142040015

NO. PAGES:

2

AFFPL

07/23/2014

8:21

MAIL

AMOUNT PAID:

\$15.00

Telephone: 520-111-7100E-mail address: N/A

362393
372589
394417

AFFIDAVIT OF PERFORMANCE OF ANNUAL WORK

1. State of Arizona, County of Pima ss:2. I (Name) CARL RICE3. Reside at (Address) 13456 N. ATALAYAWAYCity TUCSON County PIMA


State AZ Zip 85755 being duly sworn, depose and say that I am a citizen of the United States, more than eighteen years of age, and that all of the facts set forth in this affidavit, subject to the provisions and penalties of 18 U.S.C. 1001 pertaining to the filing of false, fictitious, or fraudulent statements with the United States, are true and correct according to the best of my knowledge, information and belief.

4. Owner's name and address (If not shown in Items 1-3 above). JAY R. SIMON
13031 Redington Rd TUCSON AZ 85749


5. That I am personally acquainted with the mining claim(s). The work and improvements were made by and at the expense of the owner(s) of said claim(s). Said contiguous group of claims, listed on this document, are situated in the

ARIVACA (optional) Mining District; PIMA County, Arizona.

Line No.	AMC NUMBER	CLAIM/SITE NAME	COUNTY RECORDER DATA (If available)	TWP	RNG	SEC
1	362393	AJ3	12358 1907	22S	10E	5+8
2	362394	AJ4	12358 1909	22S	10E	5+8
3	362395	AJ5	12358 1911	22S	10E	4,5+8
4	362396	AJ6	12358 1913	22S	10E	5+8
5	362397	AJ7	12358 1915	22S	10E	5
6	362398	AJ8	12358 1917	22S	10E	5



Form: MCF108
Revised Jan. 2006
Page 1 of 2



7	362399	AJ 9	12358	1919	225	10E	5
8	362400	AJ 10	12358	1922	225	10E	5
9	372589	AJ 11	12767	1594	225	10E	4+5
10	394417	AJ 12	12767	1596	225	10E	4+5

6. That between the dates starting at 12 o'clock noon on September 1, 20 13 and ending at 12 o'clock noon on September 1, 20 14 at least \$ 1,800.00 dollars worth of work and improvements were done and performed upon said claim(s) or upon one or more of a contiguous group of claims for the benefit of all, wholly or partly outside of a contiguous group of claims for the benefit of all, not including the location work.

7. That the following persons were employed to perform the work and improvements described herein: CARL Rice & 2 day Labor Workers

8. That the work and improvements performed were: Clearing Rock Fall, Scaling & Clearing debris from AJ Tunnel #2, Removing debris from BLM Right of Way

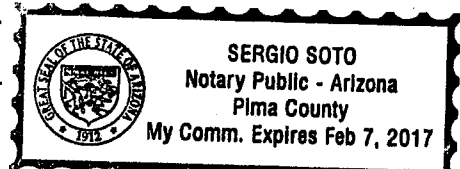
9. Dated: 7-14-14 Signature: Carl Rice

SUBSCRIBED AND SWORN TO before me, a Notary Public, this 14th day of July 20 14

By: Carl Rice

Notary Public [Signature]


My Commission Expires 02-07-2017



Bureau of Land Management
Arizona State Office
www.az.blm.gov

No. of Claims: 10 x \$10 = 100
Check No.: CC Init. AME
Receipt No.: 01127B
For BLM Use Only

United States Department of the Interior
Bureau of Land Management
LANDS/RECREATION & PLANNING
ONE N CENTRAL AVE
PHOENIX, AZ 85004 -2203
Phone: 602-417-9200



Receipt

No:

3112773

Transaction #: 3204495	
Date of Transaction: 08/26/2014	
CUSTOMER:	
	CARL RICE 13456 N ATALAY WAY TUCSON, AZ 85755 US

LINE #	QTY	DESCRIPTION	REMARKS	UNIT PRICE	TOTAL
1	1.00	LOCATABLE MINERALS / MINING CLAIMS- NOT NEW-UNADJUD, ONE AUTH NO. ONLY / MINING CLAIM MONEY RECEIVED CASES: AMC362393/\$100.00	POL 2014/10	- n/a -	100.00
TOTAL:					\$100.00

PAYMENT INFORMATION			
NOTE: Items will appear on credit card statement as "Bureau of Land Mgmt CO".			
1	AMOUNT:	100.00	POSTMARKED: N/A
	TYPE:	CREDIT CARD	RECEIVED: 08/26/2014
	NAME:	RICE, CARL 13456 N ATALAY WAY TUCSON AZ 85755 US	
	CARD NO:	XXXXXXXXXXXX4529	AUTH CODE: 194492
	NAME ON CARD:	MALJER MINERALS LLC	
	EXPIRES:	08/2017	
	SIGNATURE:		

REMARKS

This receipt was generated by the automated BLM Collections and Billing System and is a paper representation of a portion of the official electronic record contained therein.

UNITED STATES DEPARTMENT OF THE INTERIOR
BUREAU OF LAND MANAGEMENT

C. Miller

463

FORM APPROVED
OMB NO. 1004-0114
Expires: December 31, 2006

MAINTENANCE FEE WAIVER CERTIFICATION

SEE INSTRUCTIONS ON REVERSE

1. This small miner waiver is filed for the assessment year beginning at noon on September 1, **2013** and ending at noon on September 1, **2014**.
2. The undersigned and all related parties owned ten or fewer mining claims, mill, or tunnel sites located and maintained on Federal lands in the United States of America on September 1, **2013**.
3. The undersigned have performed the assessment work **required by law** for each mining claim listed **prior to filing this waiver** and understand that by filing this form; an affidavit of assessment work **must** be recorded by the December 30th following the filing of this waiver.
4. The undersigned understand that if the assessment work obligation has not yet come due under 30 U.S.C. 28 (for those claims in their first assessment year only); a notice of intent to hold reciting this condition **must** be recorded by the December 30th following the filing of this waiver.
5. The undersigned understand that mill and tunnel sites may also be listed upon this waiver and be waived from payment of the maintenance fee; and that a notice of intent to hold for these sites is required to be recorded by the December 30th immediately following the filing of this waiver.
6. The undersigned understand and acknowledge that pursuant to 43 U.S.C. 1212 and 18 U.S.C. 1001; the filing or recording of a false, fictitious, or fraudulent document with the Bureau of Land Management may result in a fine of up to \$250,000, a prison term not to exceed five years, or both.
7. The mining claims, mill or tunnel sites for which this waiver from payment of the maintenance fees is requested are:

CLAIM OR SITE NAME	BLM RECORDATION SERIAL NUMBER
1. AJ3	362393
2. AJ4	362394
3. AJ5	362395
4. AJ6	362396
5. AJ7	362397
6. AJ8	362398
7. AJ9	362399
8. AJ10	362400
9. AJ11	372589
10. AJ12	394417

The owner(s) (claimants) of the above mining claims and sites are:

JAY SIMON
(Owner's Name - Please Print)

Jay Simon
(Owner's Signature)

13031 REDINGTON ROAD
(Street or P.O. Box)

TUCSON ARIZONA 85749-9732
(City) (State) (Zip Code)

(Owner's Name - Please Print)

(Owner's Signature)

(Street or P.O. Box)

(City) (State) (Zip Code)

(Owner's Name - Please Print)

(Owner's Signature)

(Street or P.O. Box)

(City) (State) (Zip Code)

(Continued on page 2)

RECEIVED
BLM ARIZONA STATE OFFICE
2013 AUG 23 A 10:11b
ENTERED
SEP 18 2013
BY: *DM*

F. ANN RODRIGUEZ RECORDER

Recorded By: _____

DEPUTY RECORDER

4920

W

JAY SIMON

13031 REDINGTON RD

TUCSON AZ 85749



SEQUENCE:

20132050308

NO. PAGES:

2

AFFPL

07/24/2013

13:10

MAIL

AMOUNT PAID:

\$15.00

Telephone: 520-171-4705E-mail address: N/A

AFFIDAVIT OF PERFORMANCE OF ANNUAL WORK

1. State of Arizona, County of Pima ss:2. I (Name) Carl Rice3. Reside at (Address) 5825 N. Vista VerdeCity TUCSON County Pima

State AZ Zip 85718 being duly sworn, depose and say that I am a citizen of the United States, more than eighteen years of age, and that all of the facts set forth in this affidavit, subject to the provisions and penalties of 18 U.S.C. 1001 pertaining to the filing of false, fictitious, or fraudulent statements with the United States, are true and correct according to the best of my knowledge, information and belief.

4. Owner's name and address (If not shown in Items 1-3 above). JAY SIMON
13031 Redington Rd TUCSON AZ 85749-9732

5. That I am personally acquainted with the mining claim(s). The work and improvements were made by and at the expense of the owner(s) of said claim(s). Said contiguous group of claims, listed on this document, are situated in the

_____ (optional) Mining District; _____ County, Arizona.

Line No.	AMC NUMBER	CLAIM/SITE NAME	COUNTY RECORDER DATA (If available)	TWP	RNG	SEC
1	362393	AJ3	12358 1907	22S	10E	548
2	362394	AJ4	12358 1909	22S	10E	548
3	362395	AJ5	12358 1911	22S	10E	548
4	362396	AJ6	12358 1913	22S	10E	548
5	362397	AJ7	12358 1915	22S	10E	5
6	362398	AJ8	12358 1917	22S	10E	5

Form: MCF108

Revised Jan. 2006

Page 1 of 2

7

AFFIDAVIT OF PERFORMANCE OF ANNUAL WORK – page 2

RECEIVED
BLM
Date
Stamp
2013 AUG 23 A 10:16
PHOENIX, ARIZONA

7	362399	AJ9	12358-1919	225	10E	5
8	362400	AJ10	12358-1922	225	10E	5
9	372589	AJ11	12767-1594	225	10E	4.5
10	394417	AJ12	12767-1596	225	10E	4.5

6. That between the dates starting at 12 o'clock noon on September 1, 20 12 and ending at 12 o'clock noon on September 1, 20 13 at least \$ 1,750 dollars worth of work and improvements were done and performed upon said claim(s) or upon one or more of a contiguous group of claims for the benefit of all, wholly or partly outside of a contiguous group of claims for the benefit of all, not including the location work.

7. That the following persons were employed to perform the work and improvements described herein: CARL RICE & DAY LABORERS

8. That the work and improvements performed were: REMOVING & CLEARING ROCK FALL
DEBRIS FROM TUNNEL #2 - CRIBBING DEER
MINE SHAFT -


9. Dated: 7-24-13 Signature: Carl Rice

SUBSCRIBED AND SWORN TO before me, a Notary Public, this 24th day of July 2013


By: CARL RICE

Notary Public Mira De

My Commission Expires 2/14/2014



Bureau of Land Management
Arizona State Office
www.az.blm.gov



No. of Claims: 10 x \$10 = 100
Check No.: CASH Init. MC
Receipt No.: 286301
For BLM Use Only

Form: MCF108
Revised Jan. 2006
Page 2 of 2

United States Department of the Interior
Bureau of Land Management
LANDS/RECREATION & PLANNING
ONE N CENTRAL AVE
PHOENIX, AZ 85004 -2203
Phone: 602-417-9200

Receipt

No:

2863011

Transaction #: 2948902

Date of Transaction: 08/23/2013

CUSTOMER:

JAY SIMON
13031 E REDINGTON RD
TUCSON, AZ 85749-9732 US

LINE #	QTY	DESCRIPTION	REMARKS	UNIT PRICE	TOTAL
1	1.00	LOCATABLE MINERALS / MINING CLAIMS-NOT NEW-UNADJUD, ONE AUTH NO. ONLY / MINING CLAIM MONEY RECEIVED CASES: AMC362393/\$100.00	POL 2013/10	- n/a -	100.00
TOTAL:					\$100.00

PAYMENT INFORMATION			
1	AMOUNT:	100.00	POSTMARKED: N/A
	TYPE:	CASH	RECEIVED: 08/23/2013
	NAME:	SIMON, JAY 13031 E REDINGTON RD TUCSON AZ 85749-9732 US	

REMARKS

This receipt was generated by the automated BLM Collections and Billing System and is a paper representation of a portion of the official electronic record contained therein.

UNITED STATES
DEPARTMENT OF THE INTERIOR
BUREAU OF LAND MANAGEMENT
MAINTENANCE FEE WAIVER CERTIFICATION

10/50

Amc 362393
Amc 372589
Amc 394417

FORM APPROVED
OMB NO. 1004-0114
Expires: August 31, 2013

731

SEE INSTRUCTIONS ON PAGE 2

1. This small miner waiver is filed for the assessment year beginning on September 1, 2012 and ending on September 1, 2013.
2. The undersigned and all related parties owned ten or fewer mining claims, mill, or tunnel sites located and maintained on Federal lands in the United States of America on September 1, 2012.
3. The undersigned have performed the assessment work required by law for each mining claim listed prior to filing this waiver and understand that by filing this form, the undersigned must file an affidavit of assessment work with the Bureau of Land Management (BLM) by the December 30th following the filing of this waiver.
4. The undersigned understand that if the assessment work obligation has not yet come due under 30 U.S.C. 28 (for those claims in their first assessment year only), a notice of intent to hold reciting this condition must be recorded by the December 30th following the filing of this waiver.
5. The undersigned understand that mill and tunnel sites may also be listed on this waiver and be waived from payment of the maintenance fee, and that a notice of intent to hold for these sites is required to be filed with the BLM by the December 30th following the filing of this waiver.
6. The undersigned understand and acknowledge that pursuant to 43 U.S.C. 1212 and 18 U.S.C. 1001, the filing or recording of a false, fictitious, or fraudulent document with the BLM may result in a fine of up to \$250,000, a prison term not to exceed five years, or both.
7. The mining claims, mill or tunnel sites for which this waiver from payment of the maintenance fees is requested are:

CLAIM OR SITE NAME	BLM RECORDATION SERIAL NUMBER
1. AJ3	✓ 362393
2. AJ4	362394
3. AJ5	362395
4. AJ6	362396
5. AJ7	362397
6. AJ8	362398
7. AJ9	362399
8. AJ10	362400
9. AJ11	372589
10. AJ12	394417

The owner(s) (claimants) of the above mining claims and sites are:

JAY SIMON

(Owner's Name - Please Print)

13031 REDINGTON ROAD

(Owner's Mailing Address)

Jay Simon
(Owner's Signature)

TUCSON

(City)

AZ

(State)

85749

(Zip Code)

(Owner's Name - Please Print)

(Owner's Mailing Address)

(Owner's Signature)

(City)

(State)

(Zip Code)

(Owner's Name - Please Print)

(Owner's Mailing Address)

(Owner's Signature)

(City)

(State)

(Zip Code)

(Owner's Name - Please Print)

(Owner's Mailing Address)

(Owner's Signature)

(City)

(State)

(Zip Code)

(Continued on page 2)

ENTERED INTO COMPUTER

9/20/12 AT

RECEIVED
BLM AZ STATE OFFICE
21/2 SEP - 4 11:29
PHOENIX ARIZONA

W
JAY SIMON
13031 REDINGTON RD
TUCSON AZ 85749

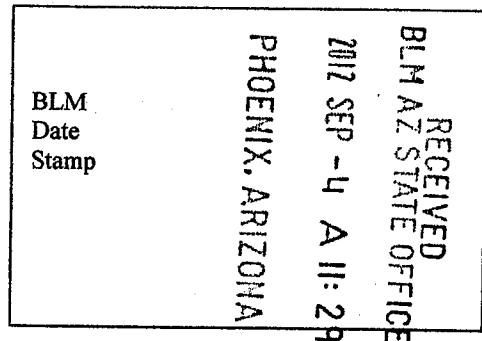


SEQUENCE: 20122200451
NO. PAGES: 2
AFFPL 08/07/2012 16:09
MAIL
AMOUNT PAID: \$15.00

Telephone: 520-749-4768
E-mail address: N/A

AFFIDAVIT OF PERFORMANCE OF ANNUAL WORK

1. State of Arizona, County of PIMA ss:
2. I (Name) CARL RICE
3. Reside at (Address) 5825 N. Vista Valverde



City TUCSON County PIMA

State AZ Zip 85718 being duly sworn, depose and say that I am a citizen of the United States, more than eighteen years of age, and that all of the facts set forth in this affidavit, subject to the provisions and penalties of 18 U.S.C. 1001 pertaining to the filing of false, fictitious, or fraudulent statements with the United States, are true and correct according to the best of my knowledge, information and belief.

4. Owner's name and address (If not shown in Items 1-3 above). JAY R SIMON
13031 Redington Rd TUCSON AZ 85749

5. That I am personally acquainted with the mining claim(s). The work and improvements were made by and at the expense of the owner(s) of said claim(s). Said contiguous group of claims, listed on this document, are situated in the ARIVACA (optional) Mining District; PIMA County, Arizona.

Line No.	AMC NUMBER	CLAIM/SITE NAME	COUNTY RECORDER DATA (If available)	TWP	RNG	SEC
1	362393	AJ3	12358 1907	22S	10E	548
2	362394	AJ4	12358 1909	22S	10E	548
3	362395	AJ5	12358 1911	22S	10E	548
4	362396	AJ6	12358 1913	22S	10E	548
5	362397	AJ7	12358 1915	22S	10E	5
6	362398	AJ8	12358 1917	22S	10E	5

RECEIVED
BLM AZ STATE OFFICE
2012 SEP -4 A 11:29
PHOENIX, ARIZONA
BLM
Date
Stamp

7	362399	AJ9	12358	1919	225	10E	5
8	362400	AJ10	12358	1922	225	10E	5
9	372589	AJ11	12767	1594	225	10E	4+5
10	394417	AJ12	12767	1596	225	10E	4+5

6. That between the dates starting at 12 o'clock noon on September 1, 20 11 and ending at 12 o'clock noon on September 1, 20 12 at least \$ 2,300.00 dollars worth of work and improvements were done and performed upon said claim(s) or upon one or more of a contiguous group of claims for the benefit of all, wholly or partly outside of a contiguous group of claims for the benefit of all, not including the location work.

7. That the following persons were employed to perform the work and improvements described herein: CARL RICE + 4 DAY LABOR WORKERS

8. That the work and improvements performed were: SCALING + CLEANING AJ TUNNEL #1, CLEARING ROCK FALL AT TUNNEL #2

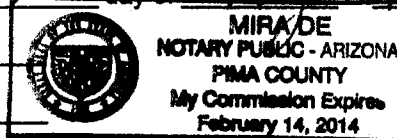
9. Dated: 8-9-12 Signature: Carl Rice

SUBSCRIBED AND SWORN TO before me, a Notary Public, this 7th day of Aug 20 12

By: Carl Rice

Notary Public Mirade

My Commission Expires 2/14/2014



Bureau of Land Management
Arizona State Office
www.az.blm.gov

No. of Claims: 10 x \$10 = 100
Check No.: CABR Init. SC
Receipt No.: 2648589
For BLM Use Only

United States Department of the Interior
Bureau of Land Management
LANDS/RECREATION & PLANNING
ONE N CENTRAL AVE
PHOENIX, AZ 85004 -2203
Phone: 602-417-9200

Receipt

No:

2648589

Transaction #: 2729379

Date of Transaction: 09/04/2012

CUSTOMER:

JAY SIMON
13031 E REDINGTON RD
TUCSON, AZ 85749-9732 US

LINE #	QTY	DESCRIPTION	REMARKS	UNIT PRICE	TOTAL
1	1.00	LOCATABLE MINERALS / MINING CLAIMS-NOT NEW-UNADJUD, ONE AUTH NO. ONLY / MINING CLAIM MONEY RECEIVED CASES: AMC362393/\$100.00	WAIVER & POL (10)	- n/a -	100.00
TOTAL:					\$100.00

PAYMENT INFORMATION			
1	AMOUNT:	100.00	POSTMARKED: N/A
	TYPE:	CASH	RECEIVED: 09/04/2012
	NAME:	SIMON, JAY 13031 E REDINGTON RD TUCSON AZ 85749-9732 US	

REMARKS

This receipt was generated by the automated BLM Collections and Billing System and is a paper representation of a portion of the official electronic record contained therein.

F. ANN RODRIGUEZ
Recorded By: [Signature]
DEPUTY RECORDER
4884



SEQUENCE: 20112210295
NO. PAGES: 2
AFFPL 08/09/2011 15:13
MAIL
AMOUNT PAID: \$15.00

W
JAY SIMON
13031 REDINGTON RD
TUCSON AZ 85749

E-mail address: _____

Amc 362393

Amc 372589

Amc 394417

AFFIDAVIT OF PERFORMANCE OF ANNUAL WORK

1. State of Arizona, County of Pima ss:

2. I (Name) CARL Rice

3. Reside at (Address) 5825 N. Vista Verde

City TUCSON County Pima

BLM
Date
Stamp

RECEIVED
PIMA STATE OFFICE
2011 AUG 30 P 2:53
PHOENIX, ARIZONA

State AZ Zip 85718 being duly sworn, depose and say that I am a citizen of the United States, more than eighteen years of age, and that all of the facts set forth in this affidavit, subject to the provisions and penalties of 18 U.S.C. 1001 pertaining to the filing of false, fictitious, or fraudulent statements with the United States, are true and correct according to the best of my knowledge, information and belief.

4. Owner's name and address (If not shown in Items 1-3 above). JAY SIMON

13031 Redington Rd TUCSON AZ 85749

5. That I am personally acquainted with the mining claim(s). The work and improvements were made by and at the expense of the owner(s) of said claim(s). Said contiguous group of claims, listed on this document, are situated in the ARIVACA (optional) Mining District; PIMA County, Arizona.


Line No.	AMC NUMBER	CLAIM/SITE NAME	COUNTY RECORDER DATA (If available)	TWP	RNG	SEC
1	362393	AJ3	12358 pg 1907	22S	10E	548
2	362394	AJ4	12358 1909	22S	10E	548
3	362395	AJ5	12358 1911	22S	10E	548
4	362396	AJ6	12358 1913	22S	10E	548
5	362397	AJ7	12358 1915	22S	10E	5
6	362398	AJ8	12358 1917	22S	10E	5

ENTERED INTO COMPUTER

Form: MCF108
Revised Jan. 2006
Page 1 of 2

9/8/11 AT

6/60



7	362399	AJ9	12358	pg 1919	225	10E	5
8	362400	AJ10			225	10E	5
9	372589	AJ11			225	10E	5
10	394417	AJ12			225	10E	5

6. That between the dates starting at 12 o'clock noon on September 1, 20 10 and ending at 12 o'clock noon on September 1, 20 11 at least \$ 1,340.00 dollars worth of work and improvements were done and performed upon said claim(s) or upon one or more of a contiguous group of claims for the benefit of all, wholly or partly outside of a contiguous group of claims for the benefit of all, not including the location work.

7. That the following persons were employed to perform the work and improvements described herein: CARL Rice & others

8. That the work and improvements performed were: SHAFT Clearing,
ADIT COLLARING, TUNNEL Clearing


9. Dated: 8/11/11 Signature: Carl Rice

SUBSCRIBED AND SWORN TO before me, a Notary Public, this 1 day of Aug 20 11

By: Sarah Provenzano

Notary Public Sarah Provenzano

My Commission Expires 12-01-2013



Bureau of Land Management
Arizona State Office
www.az.blm.gov

No. of Claims:	<u>10</u>	x \$10 =	<u>100.00</u>
Check No.:	<u>CASH</u>	Init.	<u>SC</u>
Receipt No.:	<u>2420519</u>		
For BLM Use Only			

Form: MCF108
Revised Jan. 2006
Page 2 of 2

4/6

United States Department of the Interior
Bureau of Land Management
LANDS/RECREATION & PLANNING
ONE N CENTRAL AVE
PHOENIX, AZ 85004 -2203
Phone: 602-417-9200

Receipt

No: 2420519

Transaction #: 2495950	
Date of Transaction: 08/30/2011	
CUSTOMER:	
	JAY SIMON 13031 E REDINGTON RD TUCSON, AZ 85749-9732 US

LINE #	QTY	DESCRIPTION	REMARKS	UNIT PRICE	TOTAL
1	1.00	LOCATABLE MINERALS / MINING CLAIMS-NOT NEW-UNADJUD, ONE AUTH NO. ONLY / MINING CLAIM MONEY RECEIVED CASES: AMC362393/\$100.00	POL (10) 2011	- n/a -	100.00
TOTAL:					\$100.00

PAYMENT INFORMATION				
1	AMOUNT:	100.00	POSTMARKED:	N/A
	TYPE:	CASH	RECEIVED:	08/30/2011
	NAME:	SIMON, JAY 13031 E REDINGTON RD TUCSON AZ 85749-9732 US		

REMARKS

This receipt was generated by the automated BLM Collections and Billing System and is a paper representation of a portion of the official electronic record contained therein.

UNITED STATES DEPARTMENT OF THE INTERIOR
BUREAU OF LAND MANAGEMENT

324

AMC 394417

AMC 372589

FORM APPROVED

OMB NO. 1004-0114

Expires: December 31, 2006

AMC 362393

MAINTENANCE FEE WAIVER CERTIFICATION

SEE INSTRUCTIONS ON REVERSE

1. This small miner waiver is filed for the assessment year beginning at noon on September 1, 2011 and ending at noon on September 1, 2012
2. The undersigned and all related parties owned ten or fewer mining claims, mill, or tunnel sites located and maintained on Federal lands in the United States of America on September 1, 2011
3. The undersigned have performed the assessment work required by law for each mining claim listed prior to filing this waiver and understand that by filing this form; an affidavit of assessment work must be recorded by the December 30th following the filing of this waiver.
4. The undersigned understand that if the assessment work obligation has not yet come due under 30 U.S.C. 28 (for those claims in their first assessment year only); a notice of intent to hold reciting this condition must be recorded by the December 30th following the filing of this waiver.
5. The undersigned understand that mill and tunnel sites may also be listed upon this waiver and be waived from payment of the maintenance fee; and that a notice of intent to hold for these sites is required to be recorded by the December 30th immediately following the filing of this waiver.
6. The undersigned understand and acknowledge that pursuant to 43 U.S.C. 1212 and 18 U.S.C. 1001; the filing or recording of a false, fictitious, or fraudulent document with the Bureau of Land Management may result in a fine of up to \$250,000, a prison term not to exceed five years, or both.
7. The mining claims, mill or tunnel sites for which this waiver from payment of the maintenance fees is requested are:

CLAIM OR SITE NAME	BLM RECORDATION SERIAL NUMBER
1. <u>AJ3</u>	<u>362393</u>
2. <u>AJ4</u>	<u>362394</u>
3. <u>AJ5</u>	<u>362395</u>
4. <u>AJ6</u>	<u>362396</u>
5. <u>AJ7</u>	<u>362397</u>
6. <u>AJ8</u>	<u>362398</u>
7. <u>AJ9</u>	<u>362399</u>
8. <u>AJ10</u>	<u>362400</u>
9. <u>AJ11</u>	<u>372589</u>
10. <u>AJ12</u>	<u>394417</u>

The owner(s) (claimants) of the above mining claims and sites are:

JAY SIMON
(Owner's Name - Please Print)
13031 Redington Rd
(Street or P.O. Box)
TULSON AZ 85749
(City) (State) (Zip Code)

Jay Simon
(Owner's Signature)

(Owner's Name - Please Print)

(Owner's Signature)

(Street or P.O. Box)

(City)

(State)

(Zip Code)

(Owner's Name - Please Print)

(Owner's Signature)

(Street or P.O. Box)

(City)

(State)

(Zip Code)

(Continued on page 2)

RECEIVED

ENTERED IN COMPUTER

RS 8-23-11

UNITED STATES DEPARTMENT OF THE INTERIOR
BUREAU OF LAND MANAGEMENT

MAINTENANCE FEE WAIVER CERTIFICATION

SEE INSTRUCTIONS ON REVERSE

10 142 AMC 362393
AMC 394417
375
FORM APPROVED
OMB NO. 1004-0114
Expires: February 28, 2010
AMC 372589

1. This small miner waiver is filed for the assessment year beginning at noon on September 1, 2010 and ending at noon on September 1, 2011.
2. The undersigned and all related parties owned ten or fewer mining claims, mill, or tunnel sites located and maintained on Federal lands in the United States of America on September 1, 2010.
3. The undersigned have performed the assessment work **required by law** for each mining claim listed **prior to filing this waiver** and understand that by filing this form; an affidavit of assessment work **must** be recorded by the December 30th following the filing of this waiver.
4. The undersigned understand that if the assessment work obligation has not yet come due under 30 U.S.C. 28 (for those claims in their first assessment year only); a notice of intent to hold reciting this condition **must** be recorded by the December 30th following the filing of this waiver.
5. The undersigned understand that mill and tunnel sites may also be listed upon this waiver and be waived from payment of the maintenance fee; and that a notice of intent to hold for these sites is required to be recorded by the December 30th immediately following the filing of this waiver.
6. The undersigned understand and acknowledge that pursuant to 43 U.S.C. 1212 and 18 U.S.C. 1001; the filing or recording of a false, fictitious, or fraudulent document with the Bureau of Land Management may result in a fine of up to \$250,000, a prison term not to exceed five years, or both.
7. The mining claims, mill or tunnel sites for which this waiver from payment of the maintenance fees is requested are:

CLAIM OR SITE NAME	BLM RECORDATION SERIAL NUMBER
1. AJ3	✓ 362393
2. AJ4	362394
3. AJ5	362395
4. AJ6	362396
5. AJ7	362397
6. AJ8	362398
7. AJ9	362399
8. AJ10	362400
9. AJ11	372589
10. AJ12	394417

The owner(s) (claimants) of the above mining claims and sites are:

JAY SIMON ✓

(Owner's Name - Please Print)

Jay Simon
(Owner's Signature)

13031 REDINGTON RD

(Street or P.O. Box)

TUCSON

(City)

AZ

(State)

85749

(Zip Code)

(Owner's Name - Please Print)

(Owner's Signature)

(Street or P.O. Box)

(City)

(State)

(Zip Code)

(Owner's Name - Please Print)

(Owner's Signature)

(Street or P.O. Box)

(City)


(State)

(Zip Code)

(Continued on page 2)

RECEIVED
BLM STATE OFFICE
PHOENIX, ARIZONA
2010 AUG 23 P 1:23
R2 9/14/2010

W
JAY SIMON
13031 REDINGTON RD
TUCSON AZ 85749



DOCKET: 13862
PAGE: 2749
NO. OF PAGES: 2
SEQUENCE: 20101460565
07/30/2010
16:35
AFFPL

MAIL
AMOUNT PAID \$ 15.00

Telephone: 520-749-4768

E-mail address: _____

AFFIDAVIT OF PERFORMANCE OF ANNUAL WORK

1. State of Arizona, County of PIMA ss:
2. I (Name) CARL Rice
3. Reside at (Address) 5825 NVista Verde

BLM
Date
Stamp

RECEIVED
PIMA STATE OFFICE
2008 AUG 27 P 2:33
PHOENIX, ARIZONA

City TUCSON County PIMA

State AZ Zip 85718 being duly sworn, depose and say that I am a citizen of the United States, more than eighteen years of age, and that all of the facts set forth in this affidavit, subject to the provisions and penalties of 18 U.S.C. 1001 pertaining to the filing of false, fictitious, or fraudulent statements with the United States, are true and correct according to the best of my knowledge, information and belief.

4. Owner's name and address (If not shown in Items 1-3 above). JAY SIMON
13031 Redington Rd
TUCSON AZ 85749

5. That I am personally acquainted with the mining claim(s). The work and improvements were made by and at the expense of the owner(s) of said claim(s). Said contiguous group of claims, listed on this document, are situated in the ARIVACA (optional) Mining District; PIMA County, Arizona.

Line No.	AMC NUMBER	CLAIM/SITE NAME	COUNTY RECORDER DATA (If available)	TWP	RNG	SEC
1	362393	AJ3	12358 191907	22S	10E	548
2	362394	AJ4	12358 1909	22S	10E	548
3	362395	AJ5	12358 1911	22S	10E	548
4	362396	AJ6	12358 1913	22S	10E	548
5	362397	AJ7	12358 1915	22S	10E	5
6	362398	AJ8	12358 1917	22S	10E	5

RE 9/14/10

AFFIDAVIT OF PERFORMANCE OF ANNUAL WORK - page 2

PHOENIX, ARIZONA

2010 AUG 27 P 2:33

RECEIVED
BLM AZ STATE OFFICE

BLM
Date
Stamp

7	362399	AJ 9	12358	1919	225	10E	5
8	362400	AJ 10	12358	1922	225	10E	5
9	372589	AJ 11	12767	1594	225	10E	5
10	394417	AJ 12	13355	490	225	10E	5

6. That between the dates starting at 12 o'clock noon on September 1, 20 09 and ending at 12 o'clock noon on September 1, 20 10 at least \$ 1,780.00 dollars worth of work and improvements were done and performed upon said claim(s) or upon one or more of a contiguous group of claims for the benefit of all, wholly or partly outside of a contiguous group of claims for the benefit of all, not including the location work.

7. That the following persons were employed to perform the work and improvements described herein: _____

CARL Rice & laborers

8. That the work and improvements performed were: open Adit, Road Repairs,
SHAFT corkering, Tunnel Timbering


9. Dated: 7-30-10 Signature: Carl Rice 30 day of July 20 10

SUBSCRIBED AND SWORN TO before me, a Notary Public, this _____

By: Carl Rice

Notary Public [Signature]

My Commission Expires June 1, 2013



Bureau of Land Management
Arizona State Office
www.az.blm.gov

No. of Claims: 10 x \$10 = 100.
Check No.: CASH Init. SC
Receipt No.: 2203038
For BLM Use Only

Form: MCF108
Revised Jan. 2006
Page 2 of 2

United States Department of the Interior
Bureau of Land Management
LANDS/RECREATION & PLANNING
ONE N CENTRAL AVE
PHOENIX, AZ 85004 -2203
Phone:

Receipt

No:

2203038

Transaction #: 2272977	
Date of Transaction: 08/27/2010	
CUSTOMER:	CARL RICE 5825 N VISTA VALVERDE TUCSON, AZ 85718-4230 US

LINE #	QTY	DESCRIPTION	REMARKS	UNIT PRICE	TOTAL
1	1.00	LOCATABLE MINERALS / MINING CLAIMS-NOT NEW-UNADJUD, ONE AUTH NO. ONLY / MINING CLAIM MONEY RECEIVED CASES: AMC362393/\$100.00	WAIVER & POL (10)	- n/a -	100.00
TOTAL:					\$100.00

PAYMENT INFORMATION				
1	AMOUNT:	100.00	POSTMARKED:	N/A
	TYPE:	CASH	RECEIVED:	08/27/2010
	NAME:	RICE, CARL 5825 N VISTA VALVERDE TUCSON AZ 85718-4230 US		

REMARKS

This receipt was generated by the automated BLM Collections and Billing System and is a paper representation of a portion of the official electronic record contained therein.

UNITED STATES
DEPARTMENT OF THE INTERIOR
BUREAU OF LAND MANAGEMENT

MAINTENANCE FEE WAIVER CERTIFICATION

Amc 362393
Amc 372589

197
FORM APPROVED
OMB NO. 1004-0114
Expires: February 28, 2010

SEE INSTRUCTIONS ON PAGE 2 Amc 394417

1. This small miner waiver is filed for the assessment year beginning at noon on September 1, 2009 and ending at noon on September 1, 2010
2. The undersigned and all related parties owned ten or fewer mining claims, mill, or tunnel sites located and maintained on Federal lands in the United States of America on September 1, 2009.
3. The undersigned have performed the assessment work required by law for each mining claim listed prior to filing this waiver and understand that by filing this form; an affidavit of assessment work must be recorded by the December 30th following the filing of this waiver.
4. The undersigned understand that if the assessment work obligation has not yet come due under 30 U.S.C. 28 (for those claims in their first assessment year only); a notice of intent to hold reciting this condition must be recorded by the December 30th following the filing of this waiver.
5. The undersigned understand that mill and tunnel sites may also be listed upon this waiver and be waived from payment of the maintenance fee; and that a notice of intent to hold for these sites is required to be recorded by the December 30th immediately following the filing of this waiver.
6. The undersigned understand and acknowledge that pursuant to 43 U.S.C. 1212 and 18 U.S.C. 1001; the filing or recording of a false, fictitious, or fraudulent document with the Bureau of Land Management may result in a fine of up to \$250,000, a prison term not to exceed five years, or both.
7. The mining claims, mill or tunnel sites for which this waiver from payment of the maintenance fees is requested are:

CLAIM OR SITE NAME	BLM RECORDATION SERIAL NUMBER
1. AJ3	362393
2. AJ4	362394
3. AJ5	362395
4. AJ6	362396
5. AJ7	362397
6. AJ8	362398
7. AJ9	362399
8. AJ10	362400
9. AJ11	372589
10. AJ12	394417

The owner(s) (claimants) of the above mining claims and sites are:

JAY SIMON

(Owner's Name - Please Print)

Jay Simon
(Owner's Signature)

13031 REDINGTON ROAD

(Street or P.O. Box)

TUCSON

AZ

85749

(City)

(State)

(Zip Code)

(Owner's Name - Please Print)

(Owner's Signature)

(Street or P.O. Box)

(City)

(State)

(Zip Code)

(Owner's Name - Please Print)

(Owner's Signature)

(Street or P.O. Box)

(City)

(State)

(Zip Code)

(Continued on page 2)

PHOENIX, ARIZONA

2009 AUG 31 11:21

RECEIVED
BLM AZ STATE OFFICE

ENTERED INTO COMPUTER

9/24/09 aB

F. ANN RODRIGUEZ, RECORDER
RECORDED BY

DEPUTY RECORDER
0305 PE6-4351

W
JAY SIMON
13031 REDINGTON RD
TUCSON AZ 85749



DOCKET: 13621
PAGE: 2037
NO. OF PAGES: 2
SEQUENCE: 20091560458
08/13/2009
16:21
AFFPL

MAIL
AMOUNT PAID \$ 15.00

Telephone: 520-749-4768

E-mail address:

AFFIDAVIT OF PERFORMANCE OF ANNUAL WORK

1. State of Arizona, County of Pima ss:
2. I (Name) Carl Rice
3. Reside at (Address) P.O. Box 12339

City Tucson County Pima

State AZ Zip 85732 being duly sworn, depose and say that I am a citizen of the United States, more than eighteen years of age, and that all of the facts set forth in this affidavit, subject to the provisions and penalties of 18 U.S.C. 1001 pertaining to the filing of false, fictitious, or fraudulent statements with the United States, are true and correct according to the best of my knowledge, information and belief.

4. Owner's name and address (If not shown in Items 1-3 above). JAY SIMON
13031 Redington Rd Tucson AZ 85749
5. That I am personally acquainted with the mining claim(s). The work and improvements were made by and at the expense of the owner(s) of said claim(s). Said contiguous group of claims, listed on this document, are situated in the ARIVACA (optional) Mining District; Pima County, Arizona.

Line No.	AMC NUMBER	CLAIM/SITE NAME	COUNTY RECORDER DATA (If available)	TWP	RNG	SEC
1	362393	AJ3	OK 12358 pg 1907	22S	10E	548
2	362394	AJ4	12358 1909	22S	10E	548
3	362395	AJ5	12358 1911	22S	10E	548
4	362396	AJ6	12359 1913	22S	10E	548
5	362397	AJ7	12358 1915	22S	10E	5
6	362398	AJ8	12358 1917	22S	10E	5

Form: MCF108
Revised Jan. 2006
Page 1 of 2

ENTERED INTO COMPUTER

9/24/09 ar

AFFIDAVIT OF PERFORMANCE OF ANNUAL WORK – page 2

RECEIVED
BLM AZ STATE OFFICE
2009 AUG 31 A 11:20
PHOENIX, ARIZONA

BLM
Date
Stamp

7	362399	AJ9	DK12358	1919	225	10E	5
8	362400	AJ10	12358	1922	225	10E	5
9	372589	AJ11	12767	1594	225	10E	5
10	394417	AJ12	13355	490	225	10E	5

6. That between the dates starting at 12 o'clock noon on September 1, 20 08 and ending at 12 o'clock noon on September 1, 20 09 at least \$ 51,350.00 dollars worth of work and improvements were done and performed upon said claim(s) or upon one or more of a contiguous group of claims for the benefit of all, wholly or partly outside of a contiguous group of claims for the benefit of all, not including the location work.


7. That the following persons were employed to perform the work and improvements described herein: CARL Rice & Laborers

8. That the work and improvements performed were: TUNNEL CLEANING, SHAFT COLLAR REPAIRS, ADIT REPAIRS, ROAD REPAIRS, & TUNNEL TIMBERS

9. Dated: 8-12-09 Signature: Carl Rice

SUBSCRIBED AND SWORN TO before me, a Notary Public, this 12th day of Aug 20 09

By: Christina Babuca
Notary Public Christina Babuca
My Commission Expires April 19, 2011



Bureau of Land Management
Arizona State Office
www.az.blm.gov

No. of Claims: 10 x \$10 = 100.00
Check No.: CASH Init. SC
Receipt No.: 1991999
For BLM Use Only

United States Department of the Interior**Bureau of Land Management**

BUSINESS & SUPPORT SVCS DIV

ONE N CENTRAL AVE SUITE 800

PHOENIX, AZ 85004 -4427

Phone: (602) 417-9200

Receipt

No:

1991999

Transaction #: 2056233**Date of Transaction:** 08/31/2009

CUSTOMER:	CARL RICE PO BOX 12339 TUCSON, AZ 85732-2339 US
-----------	---

LINE #	QTY	DESCRIPTION	REMARKS	UNIT PRICE	TOTAL
1	1.00	LOCATABLE MINERALS / MINING CLAIMS-NOT NEW-UNADJUD, ONE AUTH NO. ONLY / MINING CLAIM MONEY RECEIVED CASES: AMC362393/\$100.00	POL & WAIVER (10)	- n/a -	100.00
TOTAL:					\$100.00

PAYMENT INFORMATION			
1	AMOUNT:	100.00	POSTMARKED: N/A
	TYPE:	CASH	RECEIVED: 08/31/2009
	NAME:	RICE, CARL PO BOX 12339 TUCSON AZ 85732-2339 US	

REMARKS

This receipt was generated by the automated BLM Collections and Billing System and is a paper representation of a portion of the official electronic record contained therein.

UNITED STATES DEPARTMENT OF THE INTERIOR
BUREAU OF LAND MANAGEMENT

ERC

MAINTENANCE FEE WAIVER CERTIFICATION

SEE INSTRUCTIONS ON REVERSE

FORM APPROVED
OMB NO. 1004-0114
Expires: December 31, 2006

AMC362393340

1. This small miner waiver is filed for the assessment year beginning at noon on September 1, 2008 and ending at noon on September 1, 2009
2. The undersigned and all related parties owned ten or fewer mining claims, mill, or tunnel sites located and maintained on Federal lands in the United States of America on September 1, 2008
3. The undersigned have performed the assessment work required by law for each mining claim listed prior to filing this waiver and understand that by filing this form; an affidavit of assessment work must be recorded by the December 30th following the filing of this waiver. AMC 372589
4. The undersigned understand that if the assessment work obligation has not yet come due under 30 U.S.C. 28 (for those claims in their first assessment year only); a notice of intent to hold reciting this condition must be recorded by the December 30th following the filing of this waiver. AMC 394417
5. The undersigned understand that mill and tunnel sites may also be listed upon this waiver and be waived from payment of the maintenance fee; and that a notice of intent to hold for these sites is required to be recorded by the December 30th immediately following the filing of this waiver.
6. The undersigned understand and acknowledge that pursuant to 43 U.S.C. 1212 and 18 U.S.C. 1001; the filing or recording of a false, fictitious, or fraudulent document with the Bureau of Land Management may result in a fine of up to \$250,000, a prison term not to exceed five years, or both.
7. The mining claims, mill or tunnel sites for which this waiver from payment of the maintenance fees is requested are:

CLAIM OR SITE NAME	BLM RECORDATION SERIAL NUMBER
1. <u>AJ3</u>	<u>362393</u>
2. <u>AJ4</u>	362394 <u>362394</u>
3. <u>AJ5</u>	<u>362395</u>
4. <u>AJ6</u>	<u>362396</u>
5. <u>AJ7</u>	<u>362397</u>
6. <u>AJ8</u>	<u>362398</u>
7. <u>AJ9</u>	<u>362399</u>
8. <u>AJ10</u>	<u>362400</u>
9. <u>AJ11</u>	<u>372589</u>
10. <u>AJ12</u>	<u>394417</u>

The owner(s) (claimants) of the above mining claims and sites are:

JAY R. SIMON
(Owner's Name - Please Print)
13031 Redington Road
(Street or P.O. Box)
TUCSON AZ 85749
(City) (State) (Zip Code)

J Simon
(Owner's Signature)

(Owner's Name - Please Print)

(Owner's Signature)

(Street or P.O. Box)

(City)

(State)

(Zip Code)

J Simon

(Owner's Name - Please Print)

(Owner's Signature)

(Street or P.O. Box)

(City)

(State)

(Zip Code)

PHOENIX, ARIZONA

(Continued on page 2)

2008 AUG 22 A 10:43

RECEIVED
BLM AZ STATE OFFICE

80/18/08

F. ANN RODRIGUEZ,
RECORDED BY: JCC

DEPUTY RECORDER
0305 PE 6

W
JAY SIMON
13031 REDINGTON RD
TUCSON AZ 85749



DC : 13385
PI : 1415
NO. OF PAGES: 2
SEQUENCE: 20081730398
09/05/2008
16:54
AFFPL

MAIL
AMOUNT PAID \$ 15.00

Amc 362393
Amc 372589
Amc 394417

Telephone: 520-749-4768
E-mail address: 520-749-4768

AFFIDAVIT OF PERFORMANCE OF ANNUAL WORK

1. State of Arizona, County of PIMA ss:
2. I (Name) CARL Rice
3. Reside at (Address) P.O. DRAWER 12339

City TUCSON County PIMA

State AZ Zip 85732 being duly sworn, depose and say that I am a citizen of the United States, more than eighteen years of age, and that all of the facts set forth in this affidavit, subject to the provisions and penalties of 18 U.S.C. 1001 pertaining to the filing of false, fictitious, or fraudulent statements with the United States, are true and correct according to the best of my knowledge, information and belief.

4. Owner's name and address (If not shown in Items 1-3 above). JAY R. SIMON
13031 Redington Road TUCSON AZ 85749


5. That I am personally acquainted with the mining claim(s). The work and improvements were made by and at the expense of the owner(s) of said claim(s). Said contiguous group of claims, listed on this document, are situated in the

ARIVACA (optional) Mining District; PIMA County, Arizona.

Line No.	AMC NUMBER	CLAIM/SITE NAME	COUNTY RECORDER DATA (If available)	TWP	RNG	SEC
1	362393	AJ3	DK 12358 09 1907	22S	10E	548
2	362394	AJ4	12358 1909	22S	10E	548
3	362395	AJ5	12358 1911	22S	10E	548
4	362396	AJ6	12358 1913	22S	10E	548
5	362397	AJ7	12358 1915	22S	10E	5
6	362398	AJ8	12358 1917	22S	10E	5

1/12/09 TES
ENTERED INTO COMPUTER

Form: MCF108
Revised Jan. 2006
Page 1 of 2



4-10000 01-14-10

AFFIDAVIT OF PERFORMANCE OF ANNUAL WORK – page 2

RECEIVED
BLM AZ STATE OFFICE
2008 DEC 23 A 8:54
PHOENIX, ARIZONA
BLM
Date
Stamp

7	362399	A J 9	11K 12358 p9 1919	225	10E	5
8	362400	A J 10	12358 1922	225	10E	5
9	372589	A J 11	12767 1594	225	10E	5
10	394447	A J 12	13355 490	225	10E	5

6. That between the dates starting at 12 o'clock noon on September 1, 20 07 and ending at 12 o'clock noon on September 1, 20 08 at least \$ 1,200.00 dollars worth of work and improvements were done and performed upon said claim(s) or upon one or more of a contiguous group of claims for the benefit of all, wholly or partly outside of a contiguous group of claims for the benefit of all, not including the location work.

7. That the following persons were employed to perform the work and improvements described herein: CARL RICE & LABORERS


8. That the work and improvements performed were: ADIT CLEANOUT, TIMBERING, CLEARING CAVED PORTAL

9. Dated: 9-15-2008 Signature: [Signature]

SUBSCRIBED AND SWORN TO before me, a Notary Public, this 5th day of Sept 20 08

By: [Signature]
Notary Public JASHEI A MUNOZ

My Commission Expires 4-10-2010



Bureau of Land Management
Arizona State Office
www.az.blm.gov

No. of Claims: 10 x \$10 = 100.00
Check No.: MD Init. SM
Receipt No.: 1844681
For BLM Use Only

Form: MCF108
Revised Jan. 2006
Page 2 of 2

F. ANN RODRIGUEZ, JR. ORDER
RECORDED BY: JCC
DEPUTY RECORDER
0305 PE6



13385
PAGE: 1417
NO. OF PAGES: 2
SEQUENCE: 20081730399
09/05/2008
AFFPL 16:54
MAIL
AMOUNT PAID \$ 15.00

W
JAY SIMON
13031 REDINGTON RD
TUCSON AZ 85749

A3850-1(NOV.2001)

Return Document to:

JAY R. SIMON
13031 Redington Road
TUCSON AZ 85749
Telephone: 520-749-4768

No. of Claims: 1 x \$ = 10.00
Receipt No.: 184468 Check No.: 120
Init: SPB FOR BLM USE ONLY

☐ **AFFIDAVIT OF PERFORMANCE OF ANNUAL WORK.** Also fill in Items 1 through 9 and the reverse side of this document.

☒ **NOTICE OF INTENTION TO HOLD.** I intend to hold the claim(s)/site(s) listed on the reverse side of this document for the calendar year 2009. Also fill in Items 1 through 4 and Item 9.

Notices of Intention to Hold are for mill sites and tunnel sites or for mining claims when assessment work has not been done, regardless of whether the annual assessment has been suspended, deferred, or not yet accrued. The filing of a Notice of Intention to Hold shall not relieve the owner of complying with federal and state laws pertaining to the performance of annual assessment work. Notices of Intention to Hold for mill sites or tunnel sites need not be county recorded. For mining claims the form filed with the Bureau of Land Management (BLM) must be identical to the one that was or will be filed with the county.

Evidence of Annual Assessment Work or a Notice of Intention to Hold must be filed each calendar year following the calendar year in which the claim/site was located. All claims listed on a single affidavit must be contiguous.

1. State of Arizona, County of PIMA ss:
2. I, (Name) CARL RICE
3. Reside at (Address) P.O. DRAWER 12339
City TUCSON, County PIMA, State AZ Zip 85732

being duly sworn, deposes and says that he/she is a citizen of the United States, more than eighteen years of age, that all of the facts set forth in this affidavit/notice, subject to the provisions and penalties of 18 U.S.C. 1001 pertaining to the filing of false fictitious, or fraudulent statements with the United States, are true and correct according to the best of my knowledge information and belief.

4. Owner's name and address (If not shown in Items 1-3 above). Check here if this is a change of address. ☐

JAY R. SIMON 13031 Redington Road
TUCSON AZ 85749

5. That I am personally acquainted with the mining claim(s). The work and improvements were made by and at the expense of the owner(s) of said claim(s). Said contiguous group of claims, listed on the reverse side of this document, are situated in the _____ Mining District, _____ County, Arizona.

6. That between the dates starting at 12 o'clock noon on September 1, 20____ and ending at 12 o'clock noon on September 1, 20____ at least \$_____ Dollars worth of work and improvements were done and performed upon said claim(s) or upon one or more of a contiguous group of claims for the benefit of all, or wholly or partly outside of a contiguous group of claims for the benefit of all, not including the location work.

7. That the following persons were employed to perform the work and improvements described herein: _____

8. That the work and improvements performed were: _____

9. Dated: 9-5-2008


Signature: Call Rice

SUBSCRIBED AND SWORN TO before me, a Notary Public, this 5th day of Sept, 2008

by Jane A. Munoz

Notary Public Jane A. Munoz

MY COMMISSION EXPIRES 4-10-2010



If the claims/sites have consecutive BLM numbers and are in the same township, range and section(s), they may be listed as follows:

Sample 1 - 10

A MC 19640 - 49

Dkt/Pg 1025/1-10

Recording #9106173-82

4N 20W 36

Claim/Site Name

Serial Number

Dkt/Pg or Record # of
Orig Location Notice

TWN
SHP RNG SEC(S)

AJ12

394417

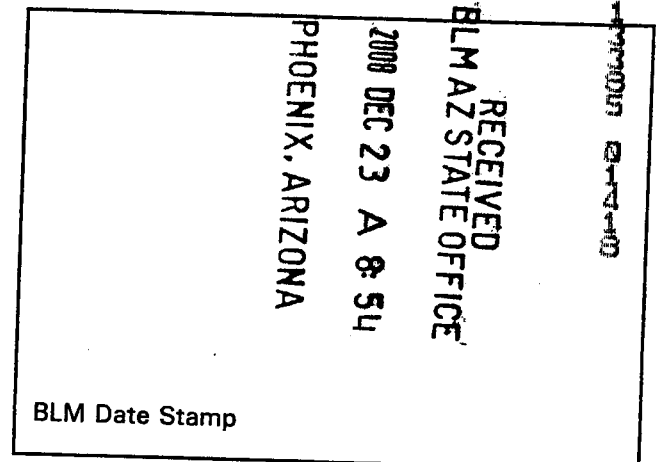
13355 490

22S 10E 5

BLM requires a \$5 nonrefundable service charge for each mining claim, mill site or tunnel site payable on or before December 30th (not the 31st). Mail to:

Bureau of Land Management
222 North Central Avenue
Phoenix, Arizona 85004-2203
602-417-9200
www.az.blm.gov

This form is for the purpose of complying with the laws of the United States Department of the Interior, Bureau of Land Management and the State of Arizona pertaining to assessment work and/or notice of intention to hold. 30 U.S.C. 28, 43 CFR 3833.2, ARS 27-2C8. Subject to Paperwork Reduction Act and Privacy Act statements available at the BLM AZ State Office. This form is not copyrighted. It may be reproduced without permission.



United States Department of the Interior
Bureau of Land Management
BUSINESS & SUPPORT SVCS DIV
ONE N CENTRAL AVE SUITE 800
PHOENIX, AZ 85004 -4427
Phone: (602) 417-9200

Receipt

No:

1844681

Transaction #: 1904383

Date of Transaction: 12/23/2008

CUSTOMER: JAY SIMON
13031 E REDINGTON RD
TUCSON, AZ 85749-9732 US

LINE #	QTY	DESCRIPTION	REMARKS	UNIT PRICE	TOTAL
1	1.00	LOCATABLE MINERALS / MINING CLAIMS-NOT NEW-UNADJUD, ONE AUTH NO. ONLY / MINING CLAIM MONEY RECEIVED CASES: AMC362393/\$110.00	POL	- n/a -	110.00
TOTAL:					\$110.00

PAYMENT INFORMATION					
1	AMOUNT:	110.00		POSTMARKED:	12/19/2008
	TYPE:	CHECK		RECEIVED:	12/23/2008
	CHECK NO:	16327340054			
	NAME:	SIMON, JAY R 13031 E REDINGTON RD TUCSON AZ 85749-9732 US			

REMARKS

This receipt was generated by the automated BLM Collections and Billing System and is a paper representation of a portion of the official electronic record contained therein.

NOTICE!!

These documents have been scanned!

Do not place un-scanned documents beneath this notice!

Do not remove this notice from this file!

GPO Jacket No. 560-102
Print Order 61540
Rise Business Services, LLC
Job=AZ15 5/22/2019



Box Number= AZ15079



Claim Begin-End: AMC394417-AMC394417

5 Miscellaneous



AZ15079-3

AMC394407-AMC394878

Authorized Date 11/16/2010

AZ BLM REFUND \$100 TO JAY SIMON FOR DUPLICATE PAYMENT

Instructions to Accounts OF AFFIDAVIT OF LABOR AMC362393-362400, 372589, 394417

RECEIPT #2203747 AT

Login ID 2393

Entry Date 11/16/2010

Total Amount \$100.00

Amc 362393

Amc 372589

Amc 394417

8/23/10

Amc 362393
372589
394417

BLM
Arizona State Office
1 N Central Suite 800
Phoenix, AZ 85004

Customer Service,
On 8/20/2010 I mailed to you Certified Mail article 7010 1060 0001 1755 6709 VIA
USPS.
Included in the mailing was an affidavit of performance for the 2009/2010 requirement.
I failed to enclose the required payment of \$100.00 for my ten claims.
A money order for \$100.00 is attached herein.
Please accept this payment for filing my affidavit of performance for 2009/2010.

Jay Simon
13031 Redington Road
Tucson, Az 85749

Amc 362393
362394
362395
362396
362397
362398
362399
362400
372589
394417

RECEIVED
BLM AZ STATE OFFICE
2010 AUG 25 A 8:35
PHOENIX, ARIZONA

NO. OF CLAIMS 10
AMOUNT 100.00
RECEIPT NO. 372589
INIT. 394417
** BLM-ASO**

Duplicate payment.
Refund authorized
11/16/10 AT

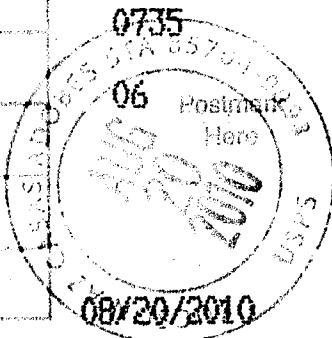
REGISTERED MAIL PERMIT

(Postage and Fees Only with the Registered Mail Coverage Provided)

17. If the Registered Mail is not delivered, the Post Office will return it to the sender.

PHOENIX AZ 85004

Postage	\$	\$1.56
Certified Fee		\$2.80
Return Receipt Fee (Endorsement Required)		\$2.30
Restricted Delivery Fee (Endorsement Required)		\$0.00
Total Postage & Fees	\$	\$6.66



Sent **BLM - CUSTOMER SERVICE**
Street, Apt. No.,
or PO Box No. **IN CENTRAL**
City, State, Zip **PHOENIX AZ 85004**

RECEIVED
BLM AZ STATE OFFICE
2010 AUG 25 A 8:35
PHOENIX, ARIZONA

United States Department of the Interior
Bureau of Land Management
LANDS/RECREATION & PLANNING
ONE N CENTRAL AVE
PHOENIX, AZ 85004 -2203
Phone:

Receipt

No: 2203747

Transaction #: 2273703

Date of Transaction: 08/30/2010

CUSTOMER: JAY SIMON
13031 E REDINGTON RD
TUCSON, AZ 85749-9732 US

LINE #	QTY	DESCRIPTION	REMARKS	UNIT PRICE	TOTAL
1	1.00	LOCATABLE MINERALS / MINING CLAIMS-NOT NEW-UNADJUD, ONE AUTH NO. ONLY / MINING CLAIM MONEY RECEIVED CASES: AMC362393/\$100.00	POL-10	- n/a -	100.00
TOTAL:					\$100.00

PAYMENT INFORMATION

1	AMOUNT:	100.00	POSTMARKED:	N/A
	TYPE:	CHECK	RECEIVED:	08/30/2010
	CHECK NO:	R202492569610		
	NAME:	SIMON, JAY 13031 E REDINGTON RD TUCSON AZ 85749-9732 US		

REMARKS

This receipt was generated by the automated BLM Collections and Billing System and is a paper representation of a portion of the official electronic record contained therein.

NOTICE!!

These documents have been scanned!

Do not place un-scanned documents beneath this notice!

Do not remove this notice from this file!

GPO Jacket No. 560-102
Print Order 61540
Rise Business Services, LLC
Job=AZ15 5/22/2019



Box Number= AZ15079



Claim Begin-End: AMC394417-AMC394417

6 Location Notices-Amendments and Supporting Documents



AZ15079-3 AMC394407-AMC394878

MINING CLAIM STATUS REPORT

DATA ENTRY _____

MTP CHECKED BY EG

GEO CHECKED BY EG

LEAD SERIAL NO. AMC 394417 THROUGH AMC —

# <u>1</u> LODE	LOCATION FEE @ \$30 =	\$ <u>30.00</u>
# _____ PLACER	PROCESSING FEE @ \$15 =	\$ <u>15.00</u>
# _____ ASSOCIATION PL	MAINTENANCE FEE @ \$125 =	\$ <u>125.00</u>
# _____ MILL SITE	OVERAGE	\$ _____
# _____ TUNNEL SITE	SHORTAGE	\$ _____
	OTHER FEES	\$ _____
ENOUGH LOCATORS	TOTAL	\$ <u>170.00</u>
YES [] NO [] _____		

OVER-THE-COUNTER ☒ MAIL [] TIMELY FILED: YES ☒ NO []

LEGAL DESCRIPTION: T 22S R 10E SEC 5
 T _____ R _____ SEC _____
 T _____ R _____ SEC _____
 T _____ R _____ SEC _____

BLM [] FOREST SERVICE ☒ CORONADO SUBJ TO PL 359: YES [] NO []

WILDERNESS AREA: NO ☒ YES [] _____

SPLIT ESTATE: SX [] PX [] SRHA [] OTHER [] _____ N/A []
 PROPER NOTICE FILED IF LOCATED ON SRHA LANDS-YES [] NO [] N/A []

RECONVEYED MINERALS ON BLM LANDS REQUIRE OPENING ORDERS
 FROM 1944 TO 1993. OPEN TO ENTRY ON: _____ N/A []


COMMENTS/STATUS: VOID [] PARTIALLY VOID [] PVT MINERALS []
 WITHDRAWN LANDS [] OTHER [] _____

Claimant acknowledges that portions of the following claim(s) site(s) may be void or voidable. _____


Signature of claimant _____

FINAL ADJUDICATION RWE DATE 1/13/10

394417

F. ANN RODRIGUEZ, RECORDER
RECORDED BY: CDD
DEPUTY  ORDER
1785 AS1



DOCKET: 13355
PAGE: 490
NO.  PAGES: 3
SEQUENCE: 20081430149
07/24/2008
LOCATN 12:35
MAIL
AMOUNT PAID \$ 10.00

W
JAY SIMON
13031 REDINGTON RD
TUCSON AZ 85749

13031 Redington Road
Tucson, AZ 85749

LODE CLAIM LOCATION CERTIFICATE

Notice is hereby given that Locator, represented by the undersigned, has located the

AJ12 lode mining claim in Pima County, Arizona.

The name and address of the locator is:

Jay Simon
13031 Redington Road
Tucson, Arizona 85749

RECEIVED
BLM AZ STATE OFFICE
2008 AUG 22 A 10:32
PHOENIX, ARIZONA

The general course of the claim is east to west. The claim is 1500 feet in length, 600 feet wide, and is situated in the Arivaca Mining District.

The claim runs from the Location Monument on which a copy of this LOCATION NOTICE IS POSTED 1490 feet in an easterly direction to its east end line and 10 feet in a westerly direction to its west end line.

The claim boundaries are marked by 6 monuments. One monument is at each corner and one at each end center line.

The Location Monument on which a copy of this notice is posted is situated within **Section 5, Township 22 South, Range 10 East, G&SRM, Pima County, Arizona, and this claim encompasses portions of the SE and NE ¼ quarters of section 5, T22S, R10E, G&SRM.**

The locality of this claim with reference to a permanent monument is as follows;

The Southwest corner of claim AJ12 is 2100 feet north & 3100 feet east of the common corners of sections 5, 6, 7 & 8, T22S, R10E, G&SRM, Pima County, Arizona, as shown on the USGS 1996 ARIVACA, AZ Quad map and is common with the southeast corner of claim AJ7 (AMC # 362397).

From this SW corner claim AJ12 runs easterly 900 feet abutting & paralleling the north side line of claim AJ6 to the NE corner AJ6 & the NW corner of AJ11 (AMC # 372589) which are common, then AJ12 continues 600 feet east abutting & paralleling the north side line of AJ11 to the SE corner of AJ12 then continues northerly 600 feet to its NE corner then continues westerly 1500 feet to its NW corner & the east side line of AJ7, then continues in a southerly direction 600 feet abutting & paralleling the east side line of AJ7 to the point of beginning. All bearings and distances are projected.

AMC 304417

RECEIVED
BLM AZ STATE OFFICE
2008 AUG 22 A 10:32
PHOENIX, ARIZONA

DATED AND POSTED on the ground this

18

day of

7

2008.

Carl Rice

Carl Rice

Locating Agent for Jay Simon, claim owner

13031 Redington Road

Tucson, Arizona 85749

Pg 2 of 3

AUG 20 4 17

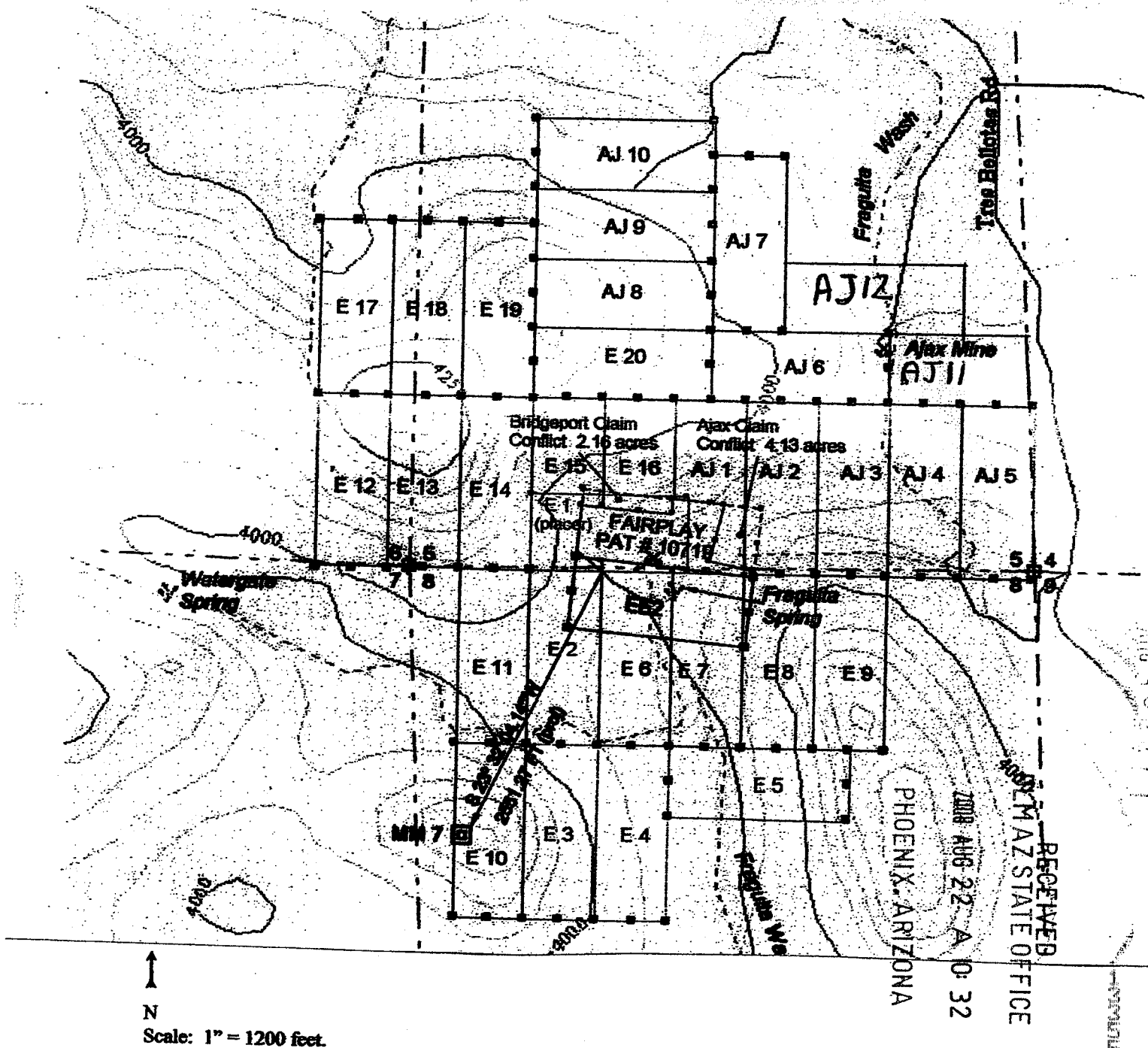
PHOENIX, ARIZONA

RECEIVED
BLM AZ STATE OFFICE

2008 AUG 22 A 10:32

PHOENIX, ARIZONA

LODE CLAIM MAP



The above map depicts the AJ12 Lode Mining Claim which is located in Section 5, Township 22 South, Range 10 East, G&SRM, Santa Cruz County, Arizona.

Corner and Location Monuments are of 2" square wooden posts or 1 1/2" or larger diameter capped PVC pipe, all 4 feet or greater in length. The bearings and distances between the claim corners and permanent monuments are as depicted on the above map and as additionally described in the attached Lode Mining Claim Certificate of Location.

RUN TIME: 10:18 AM

DEPARTMENT OF INTERIOR
BUREAU OF LAND MANAGEMENT

RUN DATE: 08/22/2008
Page 1 of 1

Input Parameters for Geographic Report with Land

System Id = CR

Admin State = AZ

Geo State =

Casetype Begins With

Case Disp Txt = AUTHORIZED, CANCELLED, EXPIRED, PENDING, REJECTED, RELINQUISHED, VOID, WITHDRAWN

Mer Twp Rng =

Section =

Mtrs = 14 0220S 0100E 005

Commodity =

Commodity Txt =

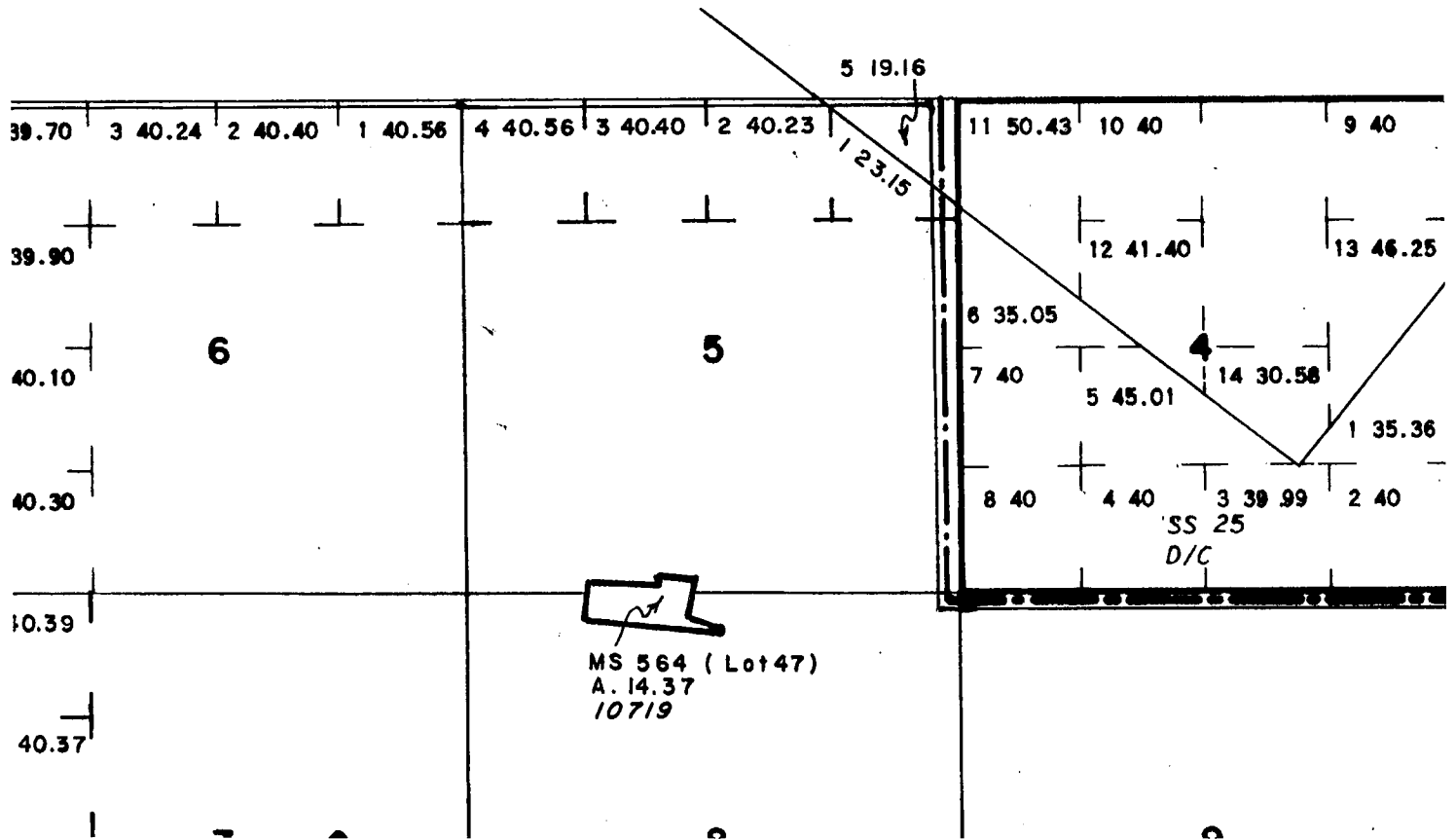
Pending Org =

Pend Org Decode =

Total Rows Returned: 0

NO WARRANTY IS MADE BY BLM FOR USE OF THE DATA
FOR PURPOSES NOT INTENDED BY BLM

PIMA/SANTA



STATUS OF PUBLIC DOMAIN LAND AND MINERAL TITLES

[illegible][illegible]

FOR ORDERS EFFECTING DISPOSAL OR USE OF
UNIDENTIFIED LANDS WITHDRAWN FOR CLASSIFICATION,
MINERALS, WATER AND/OR OTHER PUBLIC PURPOSES,
REFER TO INDEX OF MISCELLANEOUS DOCUMENTS.

DIST. NO. 4

MDS	592	NW
	593	SE

PIMA
019
●●●
SANTA CRUZ
023

Lat. 31°27'54" N
Long. 111°16'25" W



WARNING STATEMENT

WARNING STATEMENT

This plat is the Bureau's Record of Title, and should be used only as a graphic display of the township survey data. Records hereon do not reflect title changes which may have been effected by lateral movements of rivers or other bodies of water. Refer to the cadastral surveys for official survey information.

[illegible]

T. 225
R. 10E